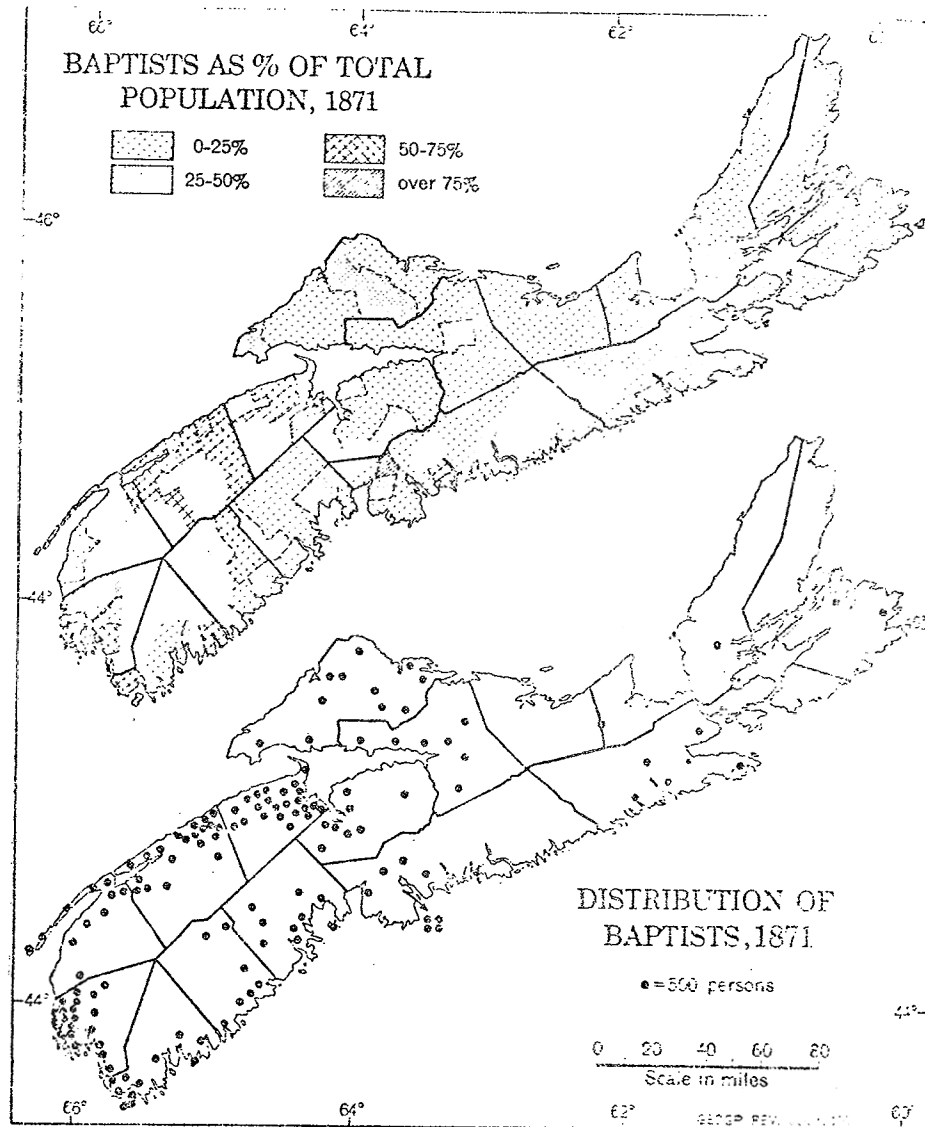
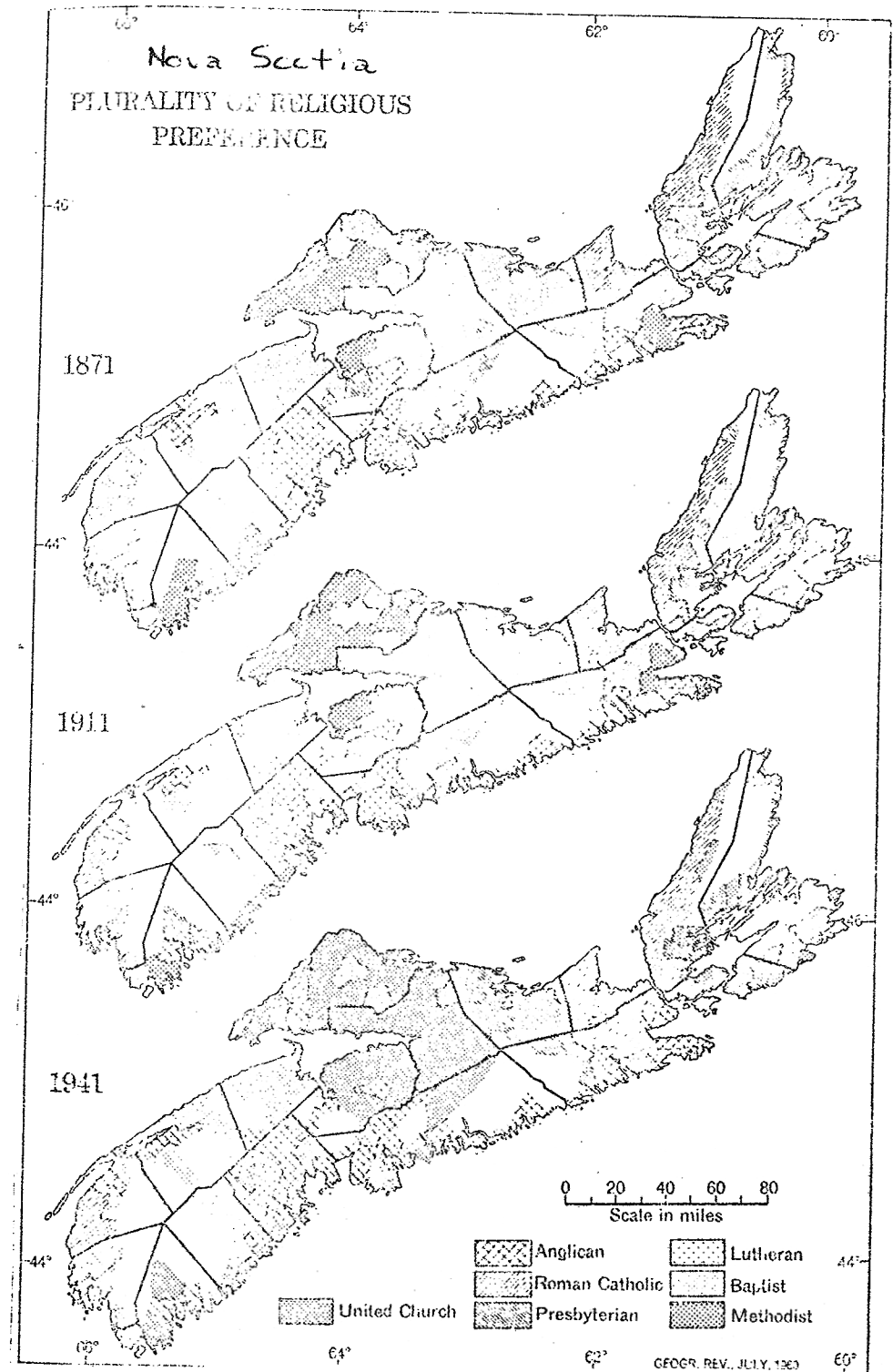


Chapter 17 concerns maps of belief and confession. And it offers pretty slim pickings. Despite the great effort that these studies required, we lack a plausible demonstration of the connection of these phenomena with culture and cultures. That, in the face of what must be a basic tenet of students of culture, is quite disappointing. Perhaps, more remain to be found. In any case, the Survey simply cannot put forward an atlas pretending to coverage of North American cultures and fail to have an extensive, definitive treatment of religion.

Of course, a good, general treatment is already available in Gaustad, in Zelinsky, and in a few other general works. Perhaps, the Survey will merely "synthesize" these; but, it is fondly to be hoped, students of North American cultures have still more to say, something between the portion of Lutherans by state and the locations of single churches by decade and by denomination.



Clark 1960



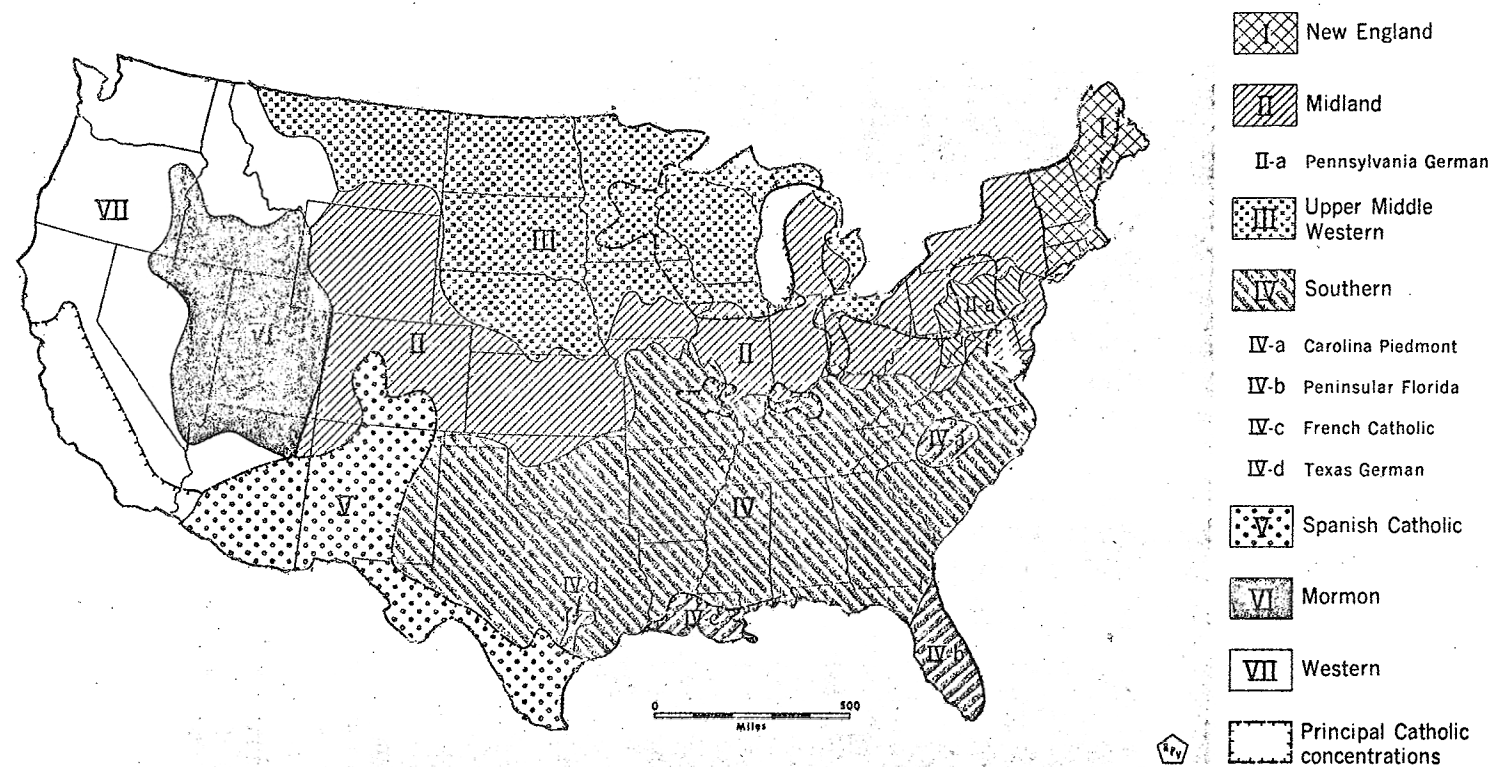

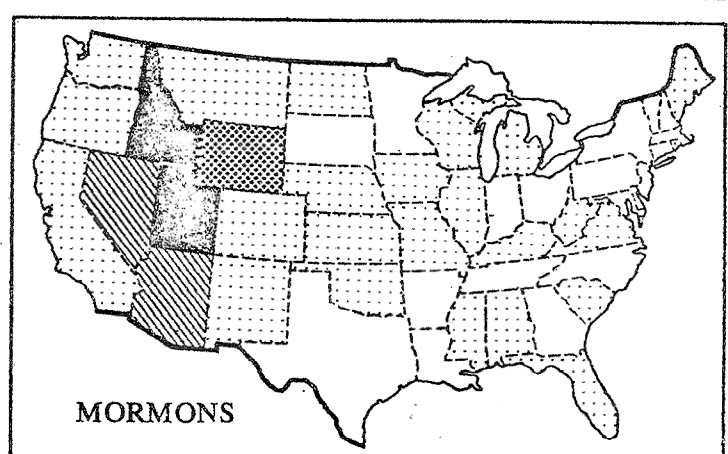
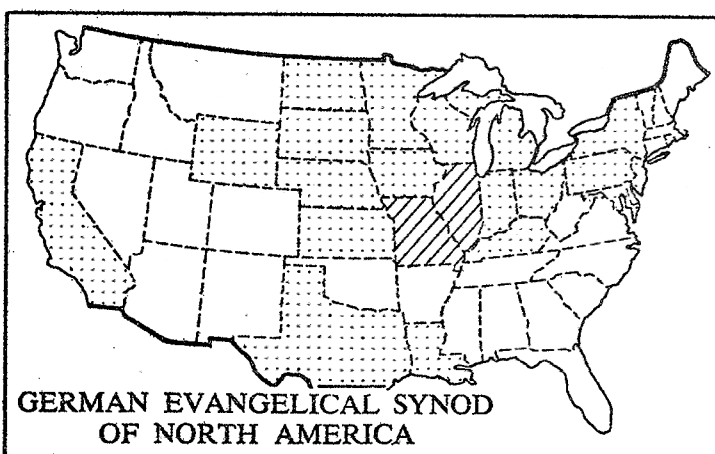
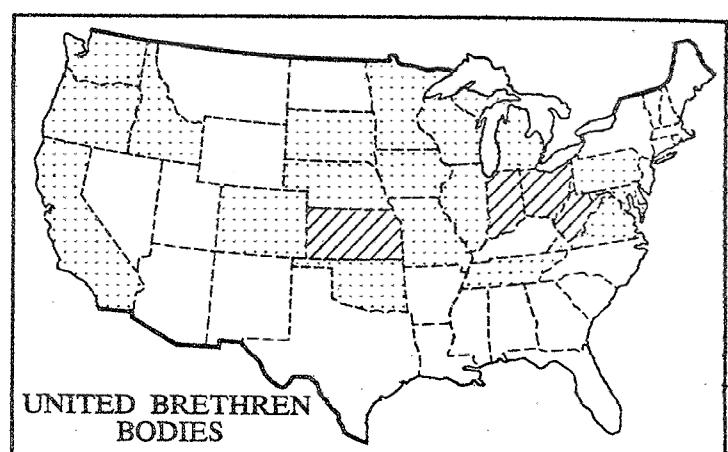
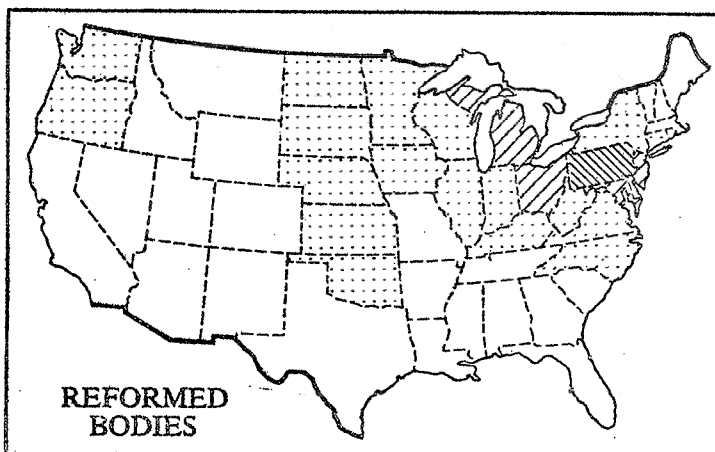
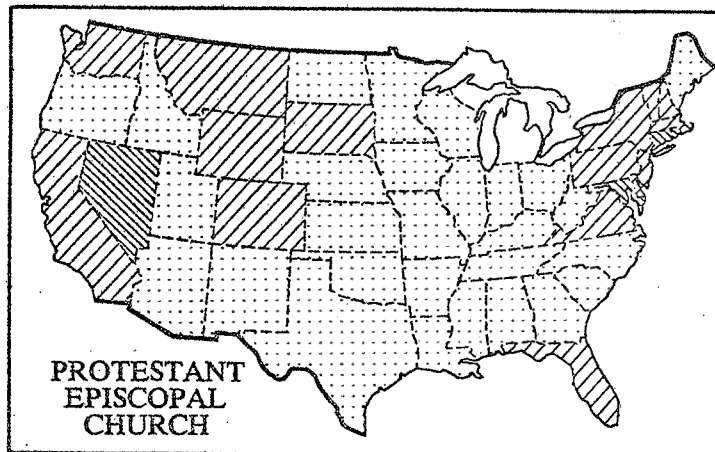


FIG. 3.3. Major religious regions. (Adapted from: Wilbur Zelinsky, "An Approach to the Religious Geography of the United States," *Annals of the Association of American Geographers*, 51, No. 2 [June 1961], 193.)


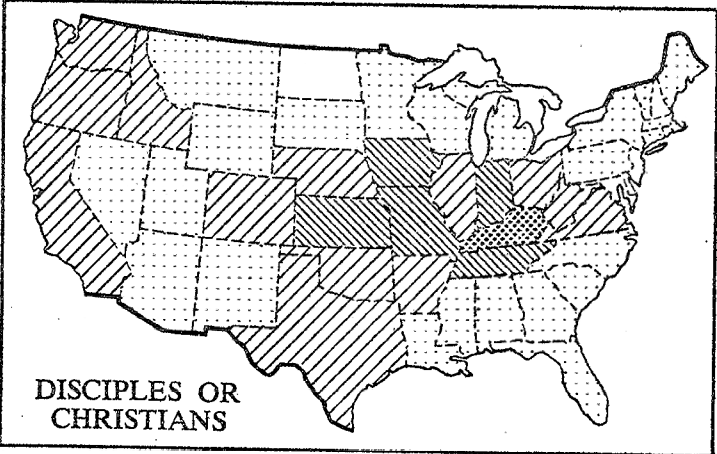
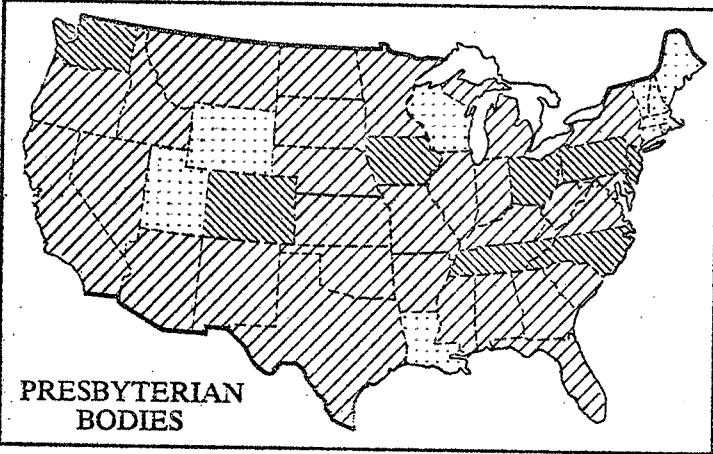
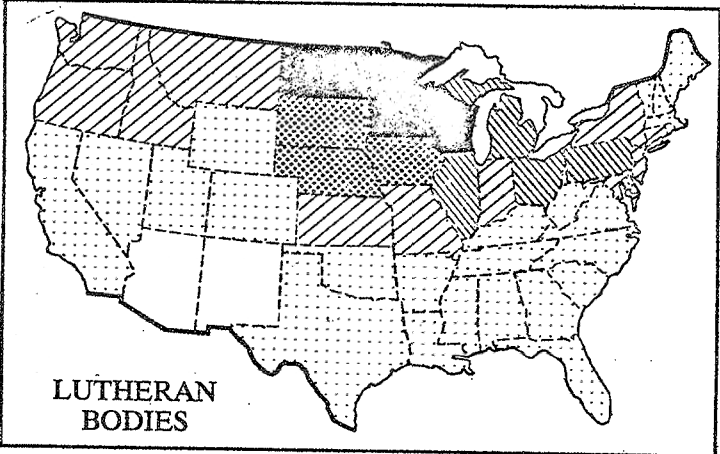
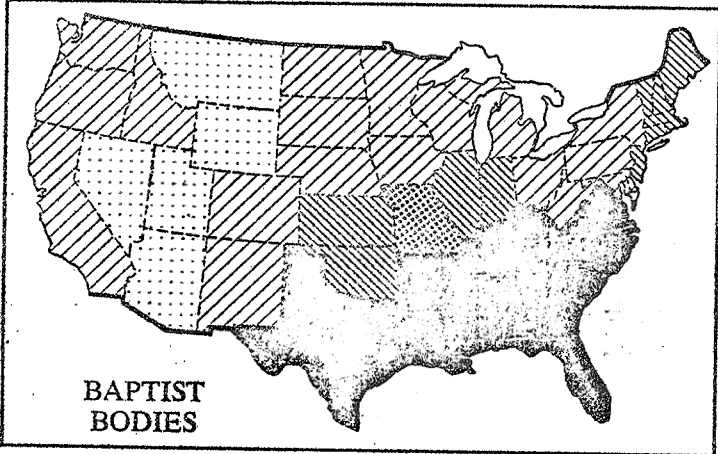
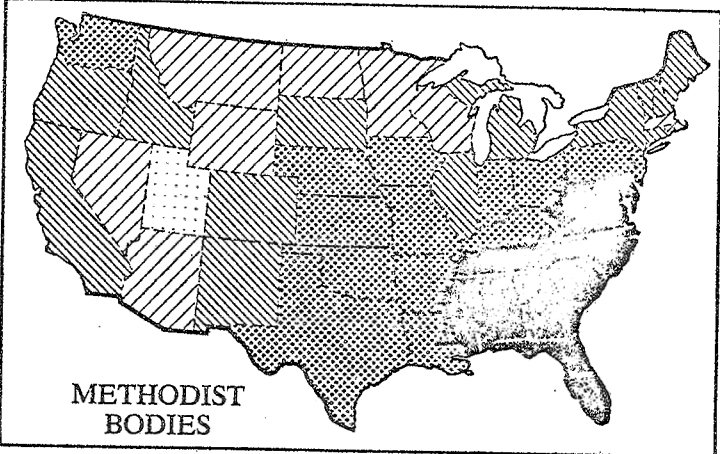
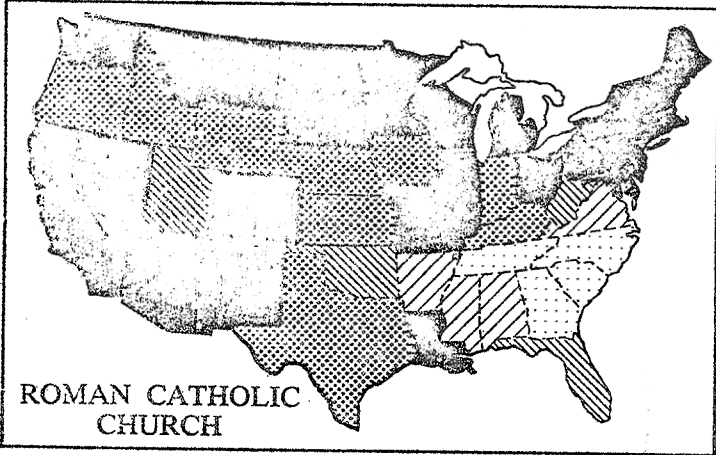
Zelinsky 1973

# DISTRIBUTION OF 12 PRINCIPAL DENOMINATIONS IN 1906 (continued)



Gaustad 1962

# DISTRIBUTION OF 12 PRINCIPAL DENOMINATIONS IN 1906



Gaustad 1962

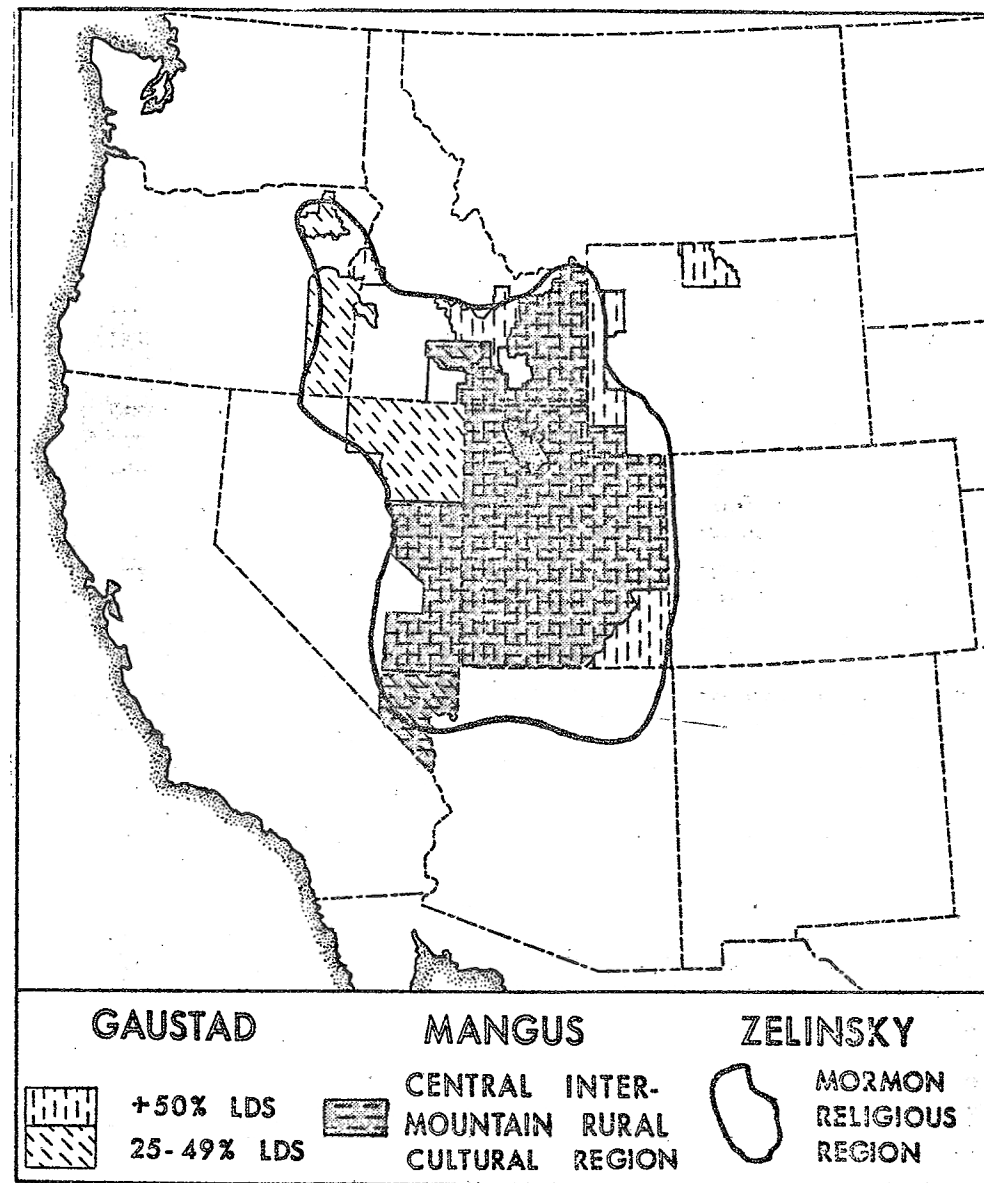


FIGURE 1: The Mormon regions—some recent definitions. The Gaustad and Mangus distributions are by counties. The Gaustad proportions refer to percentages of the total membership in all denominations according to the religious census of 1952. Zelinsky's region was generalized primarily from the data in that same census.

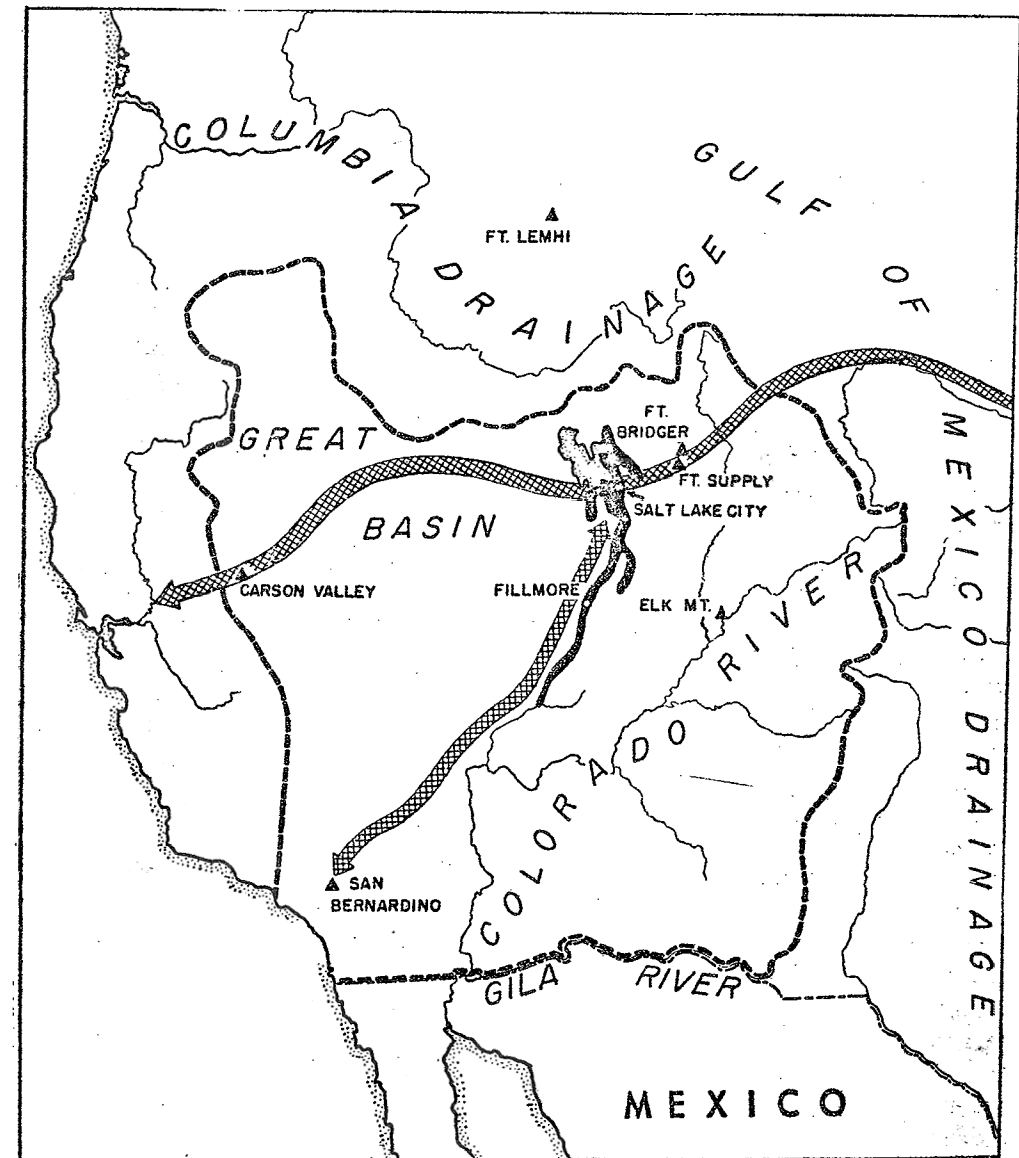


FIGURE 2: Deseret, the proposed Mormon state of 1849, showing the several outposts and missions established near its borders during the years 1850-1857 and principal thoroughfares of that era.

Meinig 1967

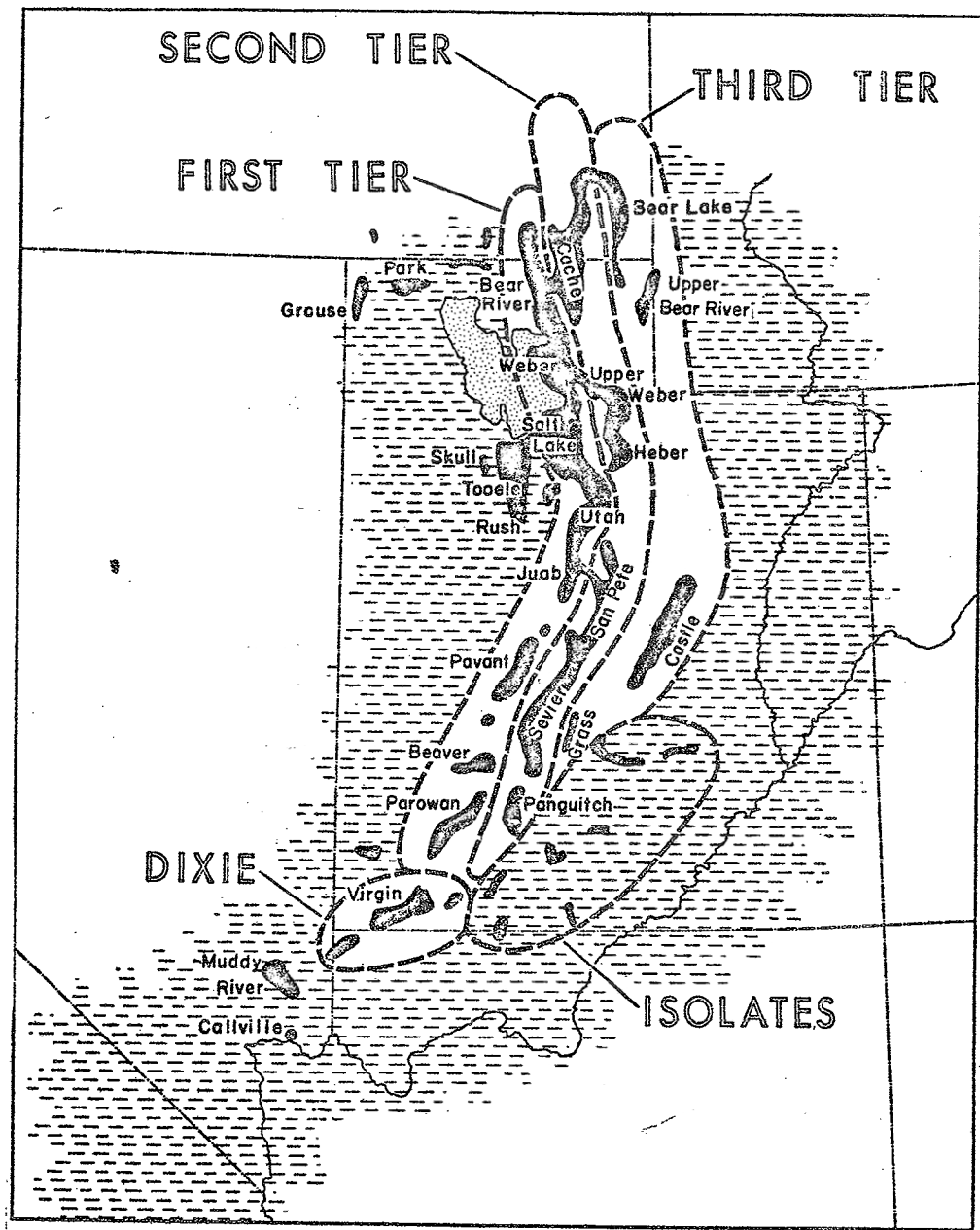


FIGURE 3: "Contiguous" colonizations.

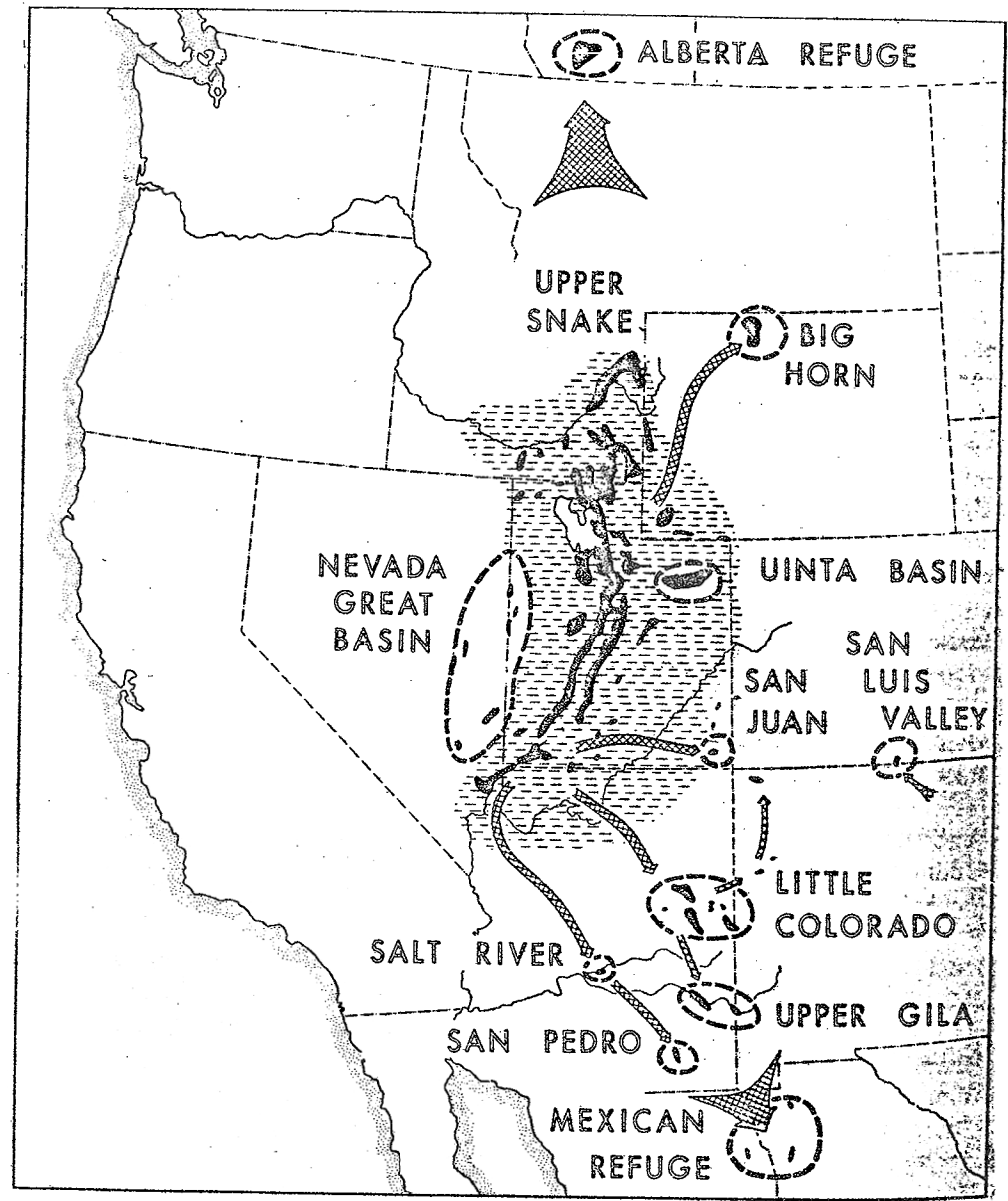


FIGURE 4: Mormon colonization, ca. 1870-1900, showing the expansion to the margins of and beyond the "girdle of wastelands" (indicated by the dashed line pattern).

Meinig 1967



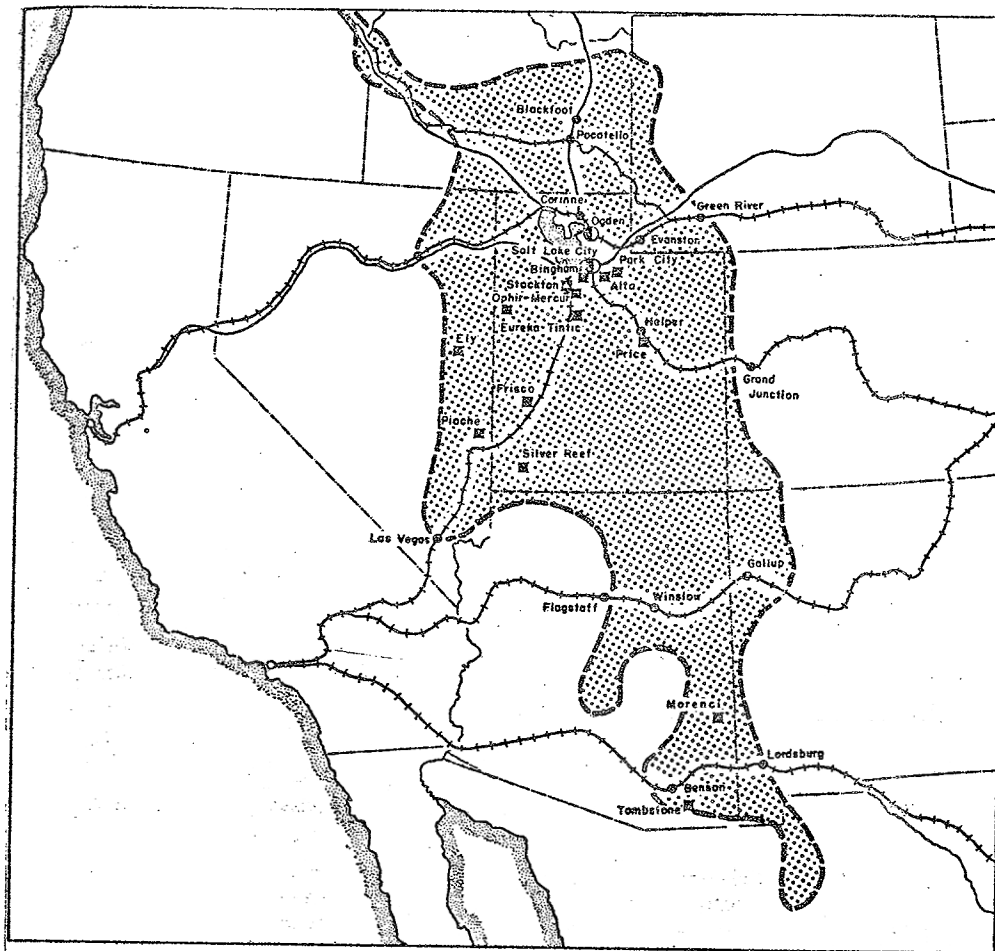


FIGURE 5: Gentile intrusions. The map is designed to be indicative rather than complete, showing the intrusions directly into Mormon centers (split circles), Gentile railroad towns (solid circles), mining camps (squares), and the main railway and wagon routes across the general Mormon sphere of influence (stipple).

Meinig 1967

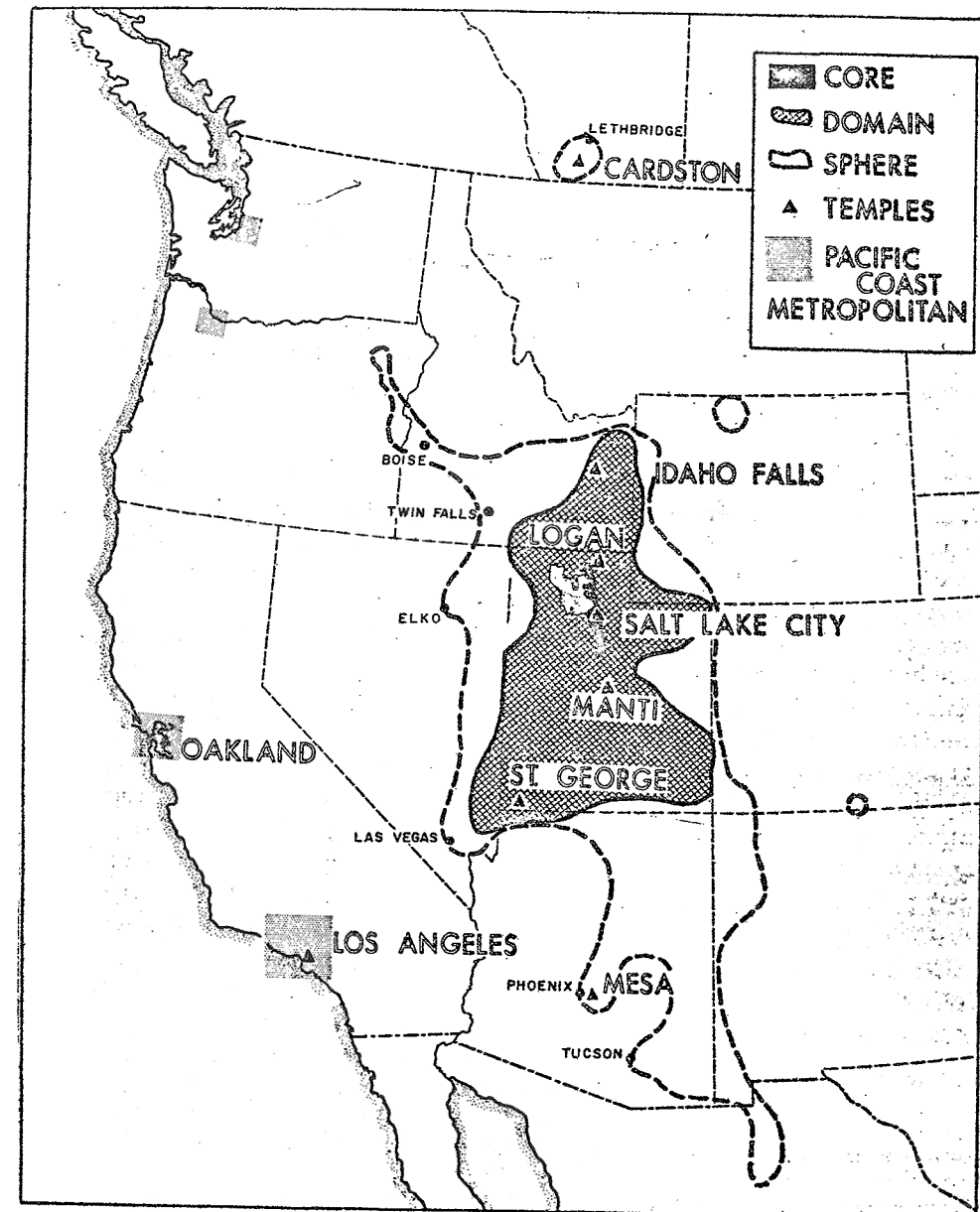
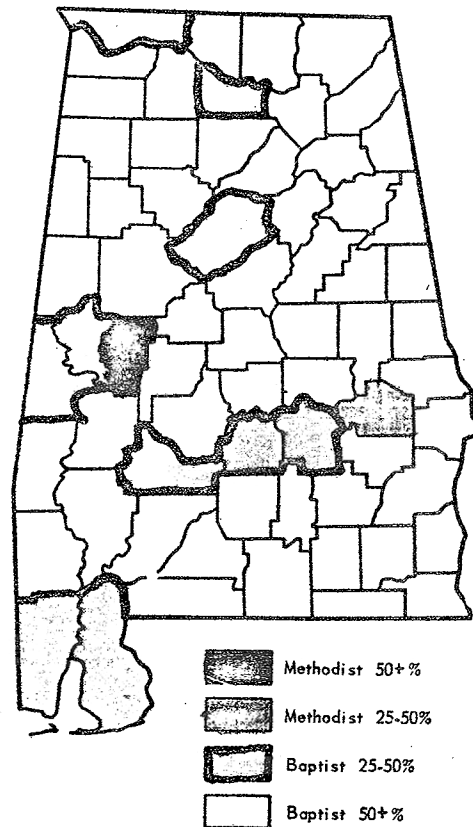


FIGURE 6: The Mormon culture region.





**LEADING RELIGIOUS DENOMINATIONS  
1950**

Source: The National Atlas of the United States of America

Lineback 1973

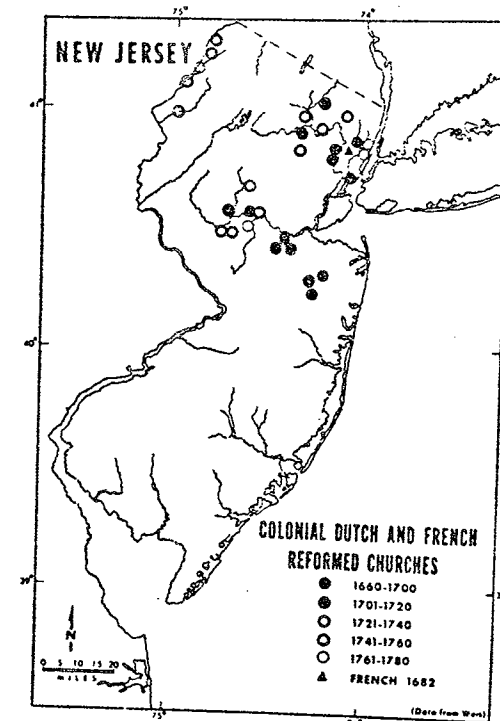
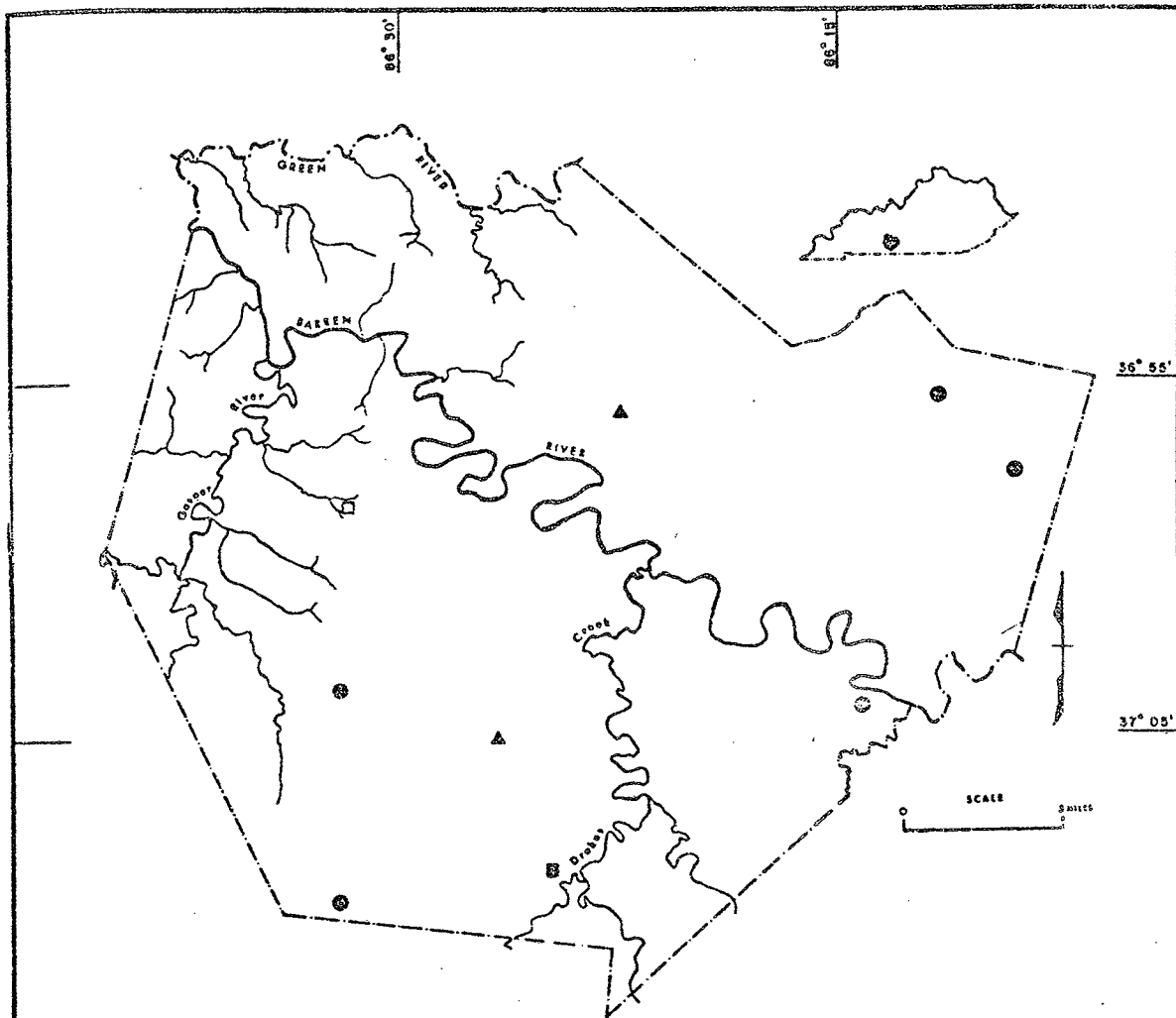


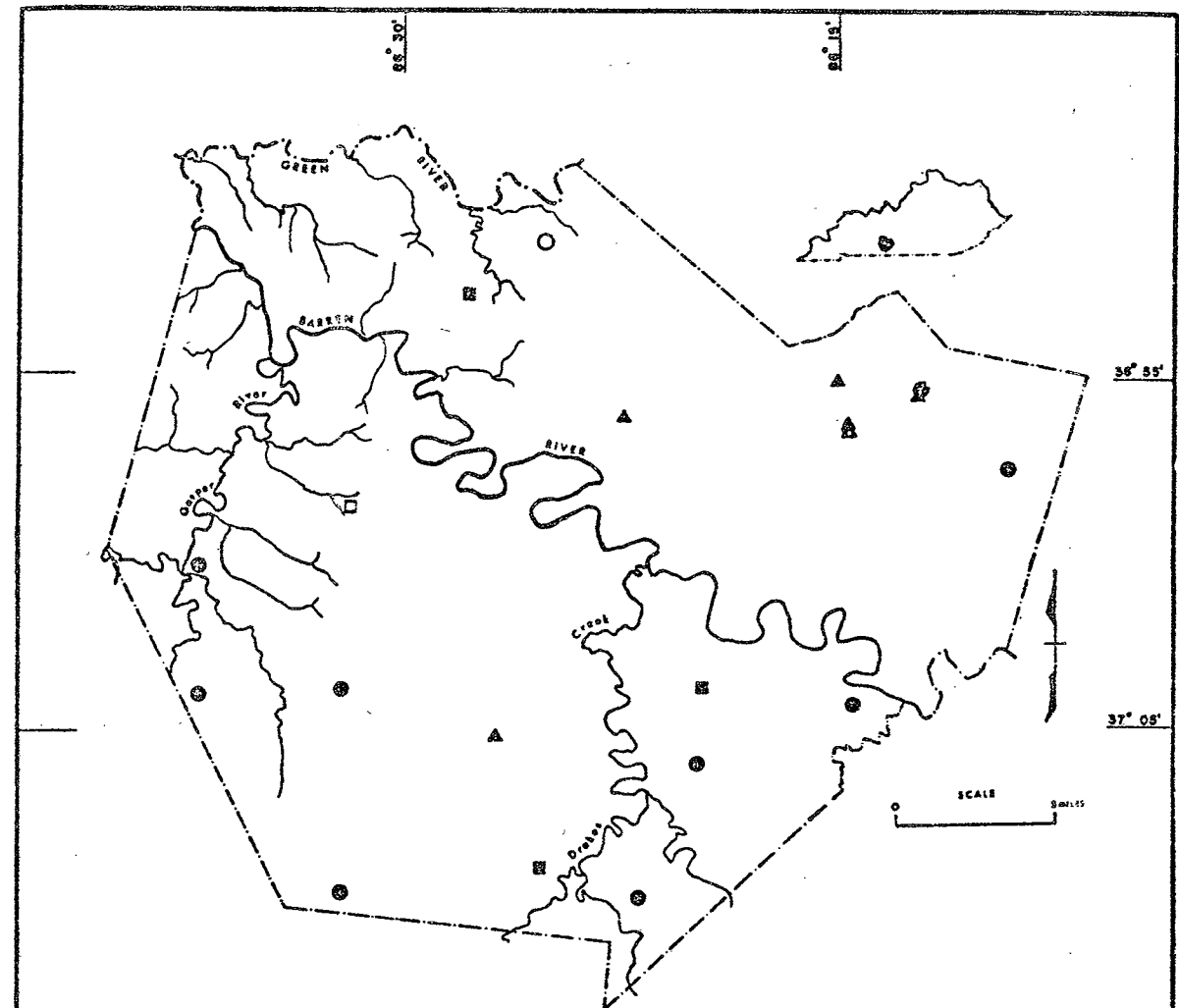
Figure 1. The data for Fig. 1 were derived from Frederick L. Weis, *The Colonial Churches and Colonial Clergy of the Middle and Southeastern Colonies* (Lancaster, Massachusetts: Society for the Descendants of the Colonial Clergy, 1938).

Wacker 1973



RELIGIOUS DENOMINATIONS  
1830  
WARREN COUNTY, KENTUCKY

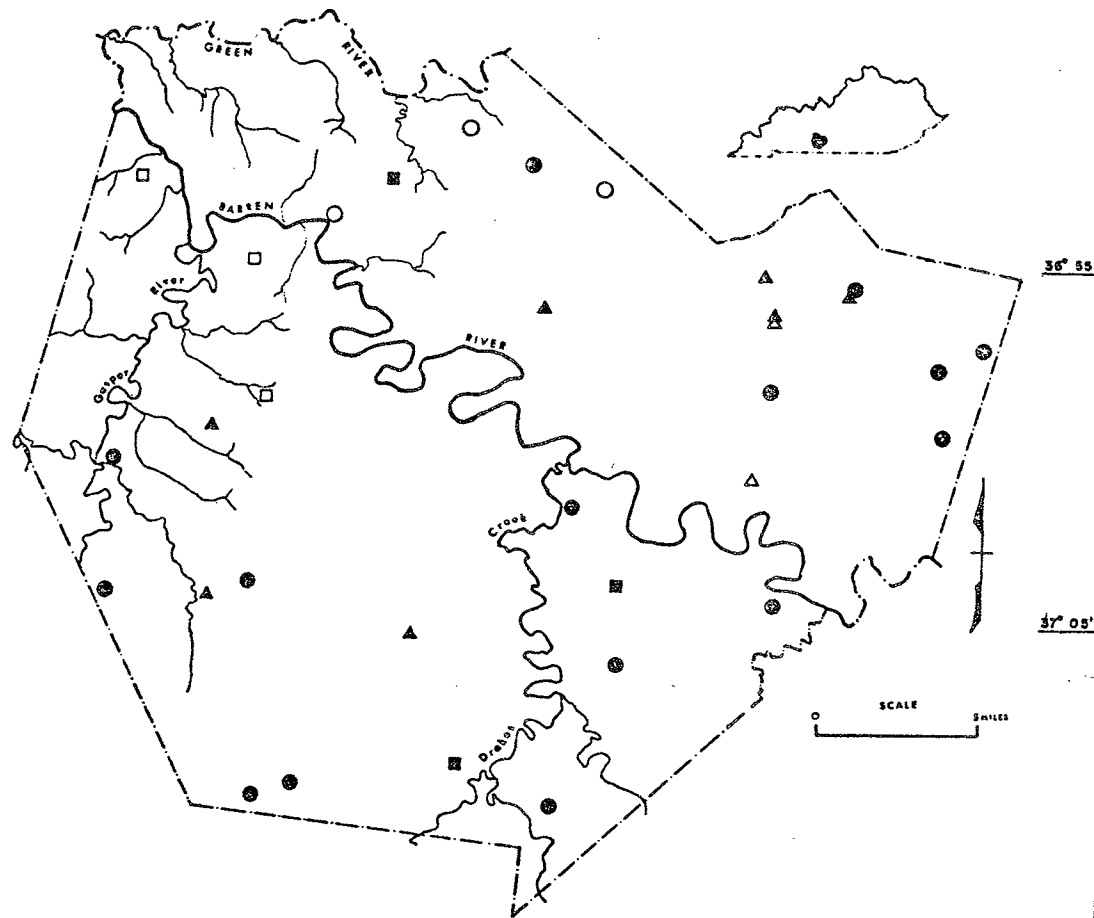
- |                |             |
|----------------|-------------|
| ⊙ Baptist      | ⊞ Union     |
| □ Methodist    | △ Christian |
| △ Presbyterian |             |



RELIGIOUS DENOMINATIONS  
1850  
WARREN COUNTY, KENTUCKY

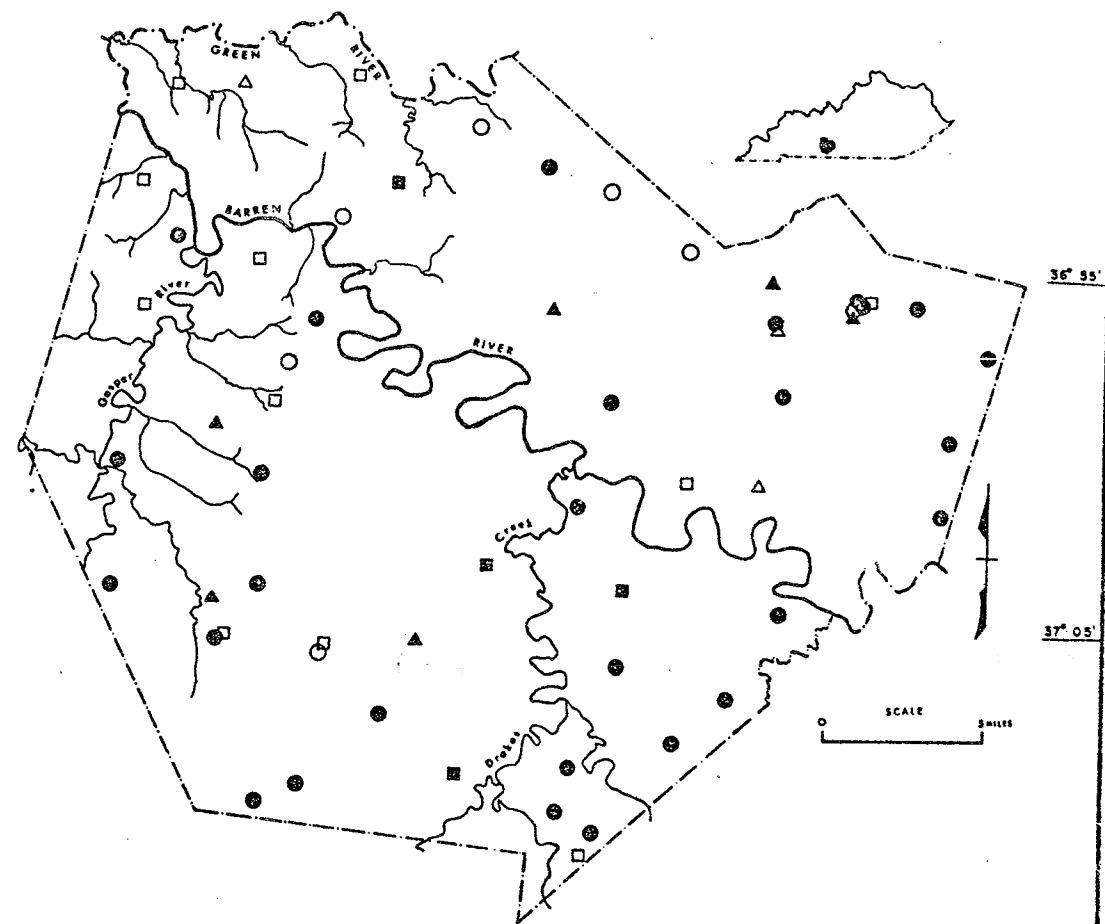
- |                |                    |
|----------------|--------------------|
| ⊙ Baptist      | ○ Church of Christ |
| □ Methodist    | ⊞ Union            |
| △ Presbyterian | △ Christian        |

Adams 1971



RELIGIOUS DENOMINATIONS  
1870  
WARREN COUNTY, KENTUCKY

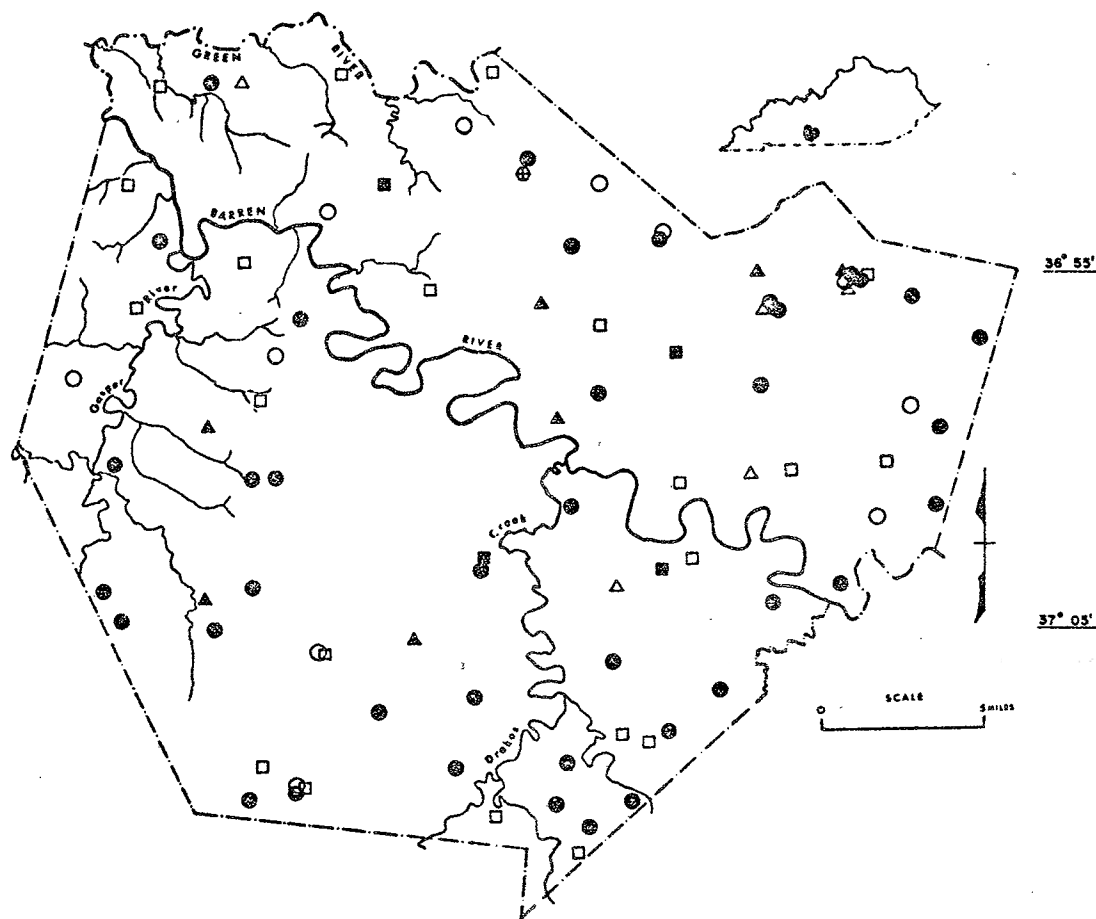
- |                |                    |
|----------------|--------------------|
| ● Baptist      | ○ Church of Christ |
| □ Methodist    | ■ Union            |
| ▲ Presbyterian | △ Christian        |



RELIGIOUS DENOMINATIONS  
1890  
WARREN COUNTY, KENTUCKY

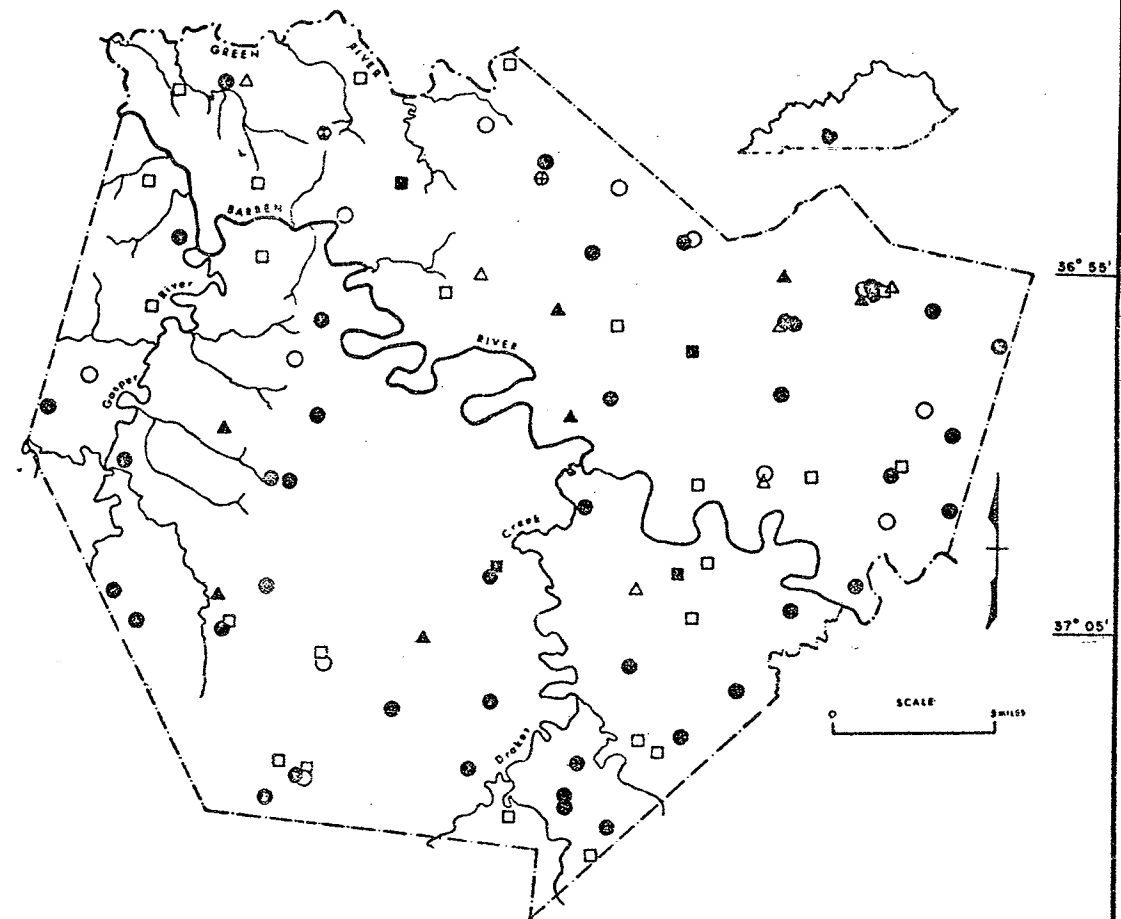
- |                |                    |
|----------------|--------------------|
| ● Baptist      | ○ Church of Christ |
| □ Methodist    | ■ Union            |
| ▲ Presbyterian | △ Christian        |

Adams 1971



RELIGIOUS DENOMINATIONS  
1910  
WARREN COUNTY, KENTUCKY

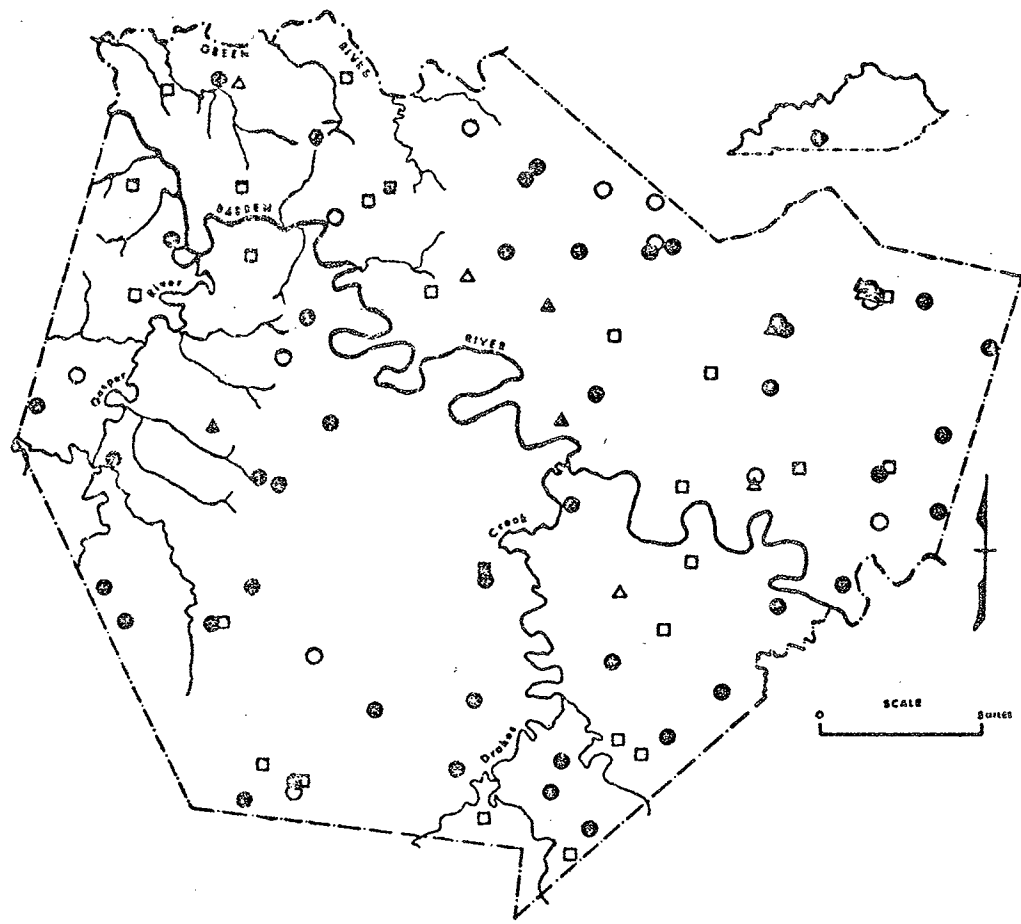
- |                |                    |
|----------------|--------------------|
| ● Baptist      | ○ Church of Christ |
| □ Methodist    | ■ Union            |
| ▲ Presbyterian | △ Christian        |



RELIGIOUS DENOMINATIONS  
1930  
WARREN COUNTY, KENTUCKY

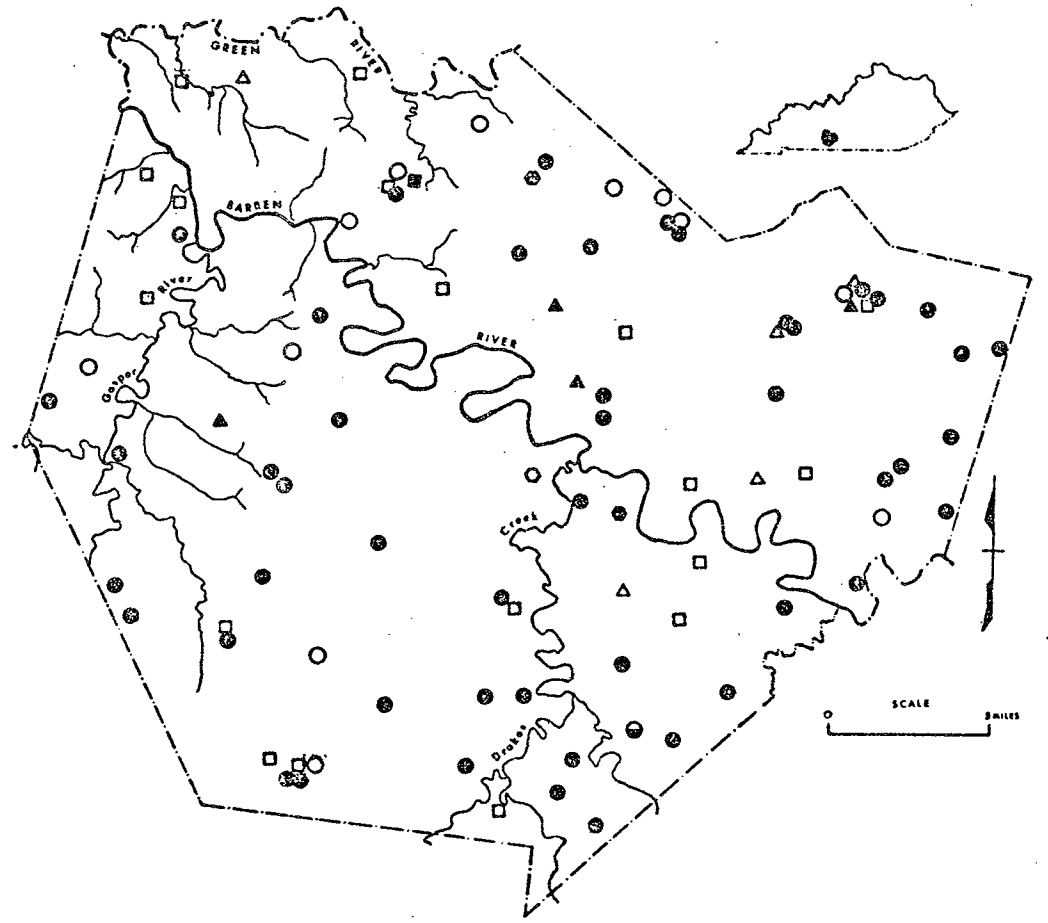
- |                |                         |
|----------------|-------------------------|
| ● Baptist      | ○ Church of Christ      |
| □ Methodist    | ⊕ Seventh-Day Adventist |
| ▲ Presbyterian | ⊙ Mormon                |
| ■ Union        |                         |
| △ Christian    |                         |

Adams 1971



RELIGIOUS DENOMINATIONS  
1950  
WARREN COUNTY, KENTUCKY

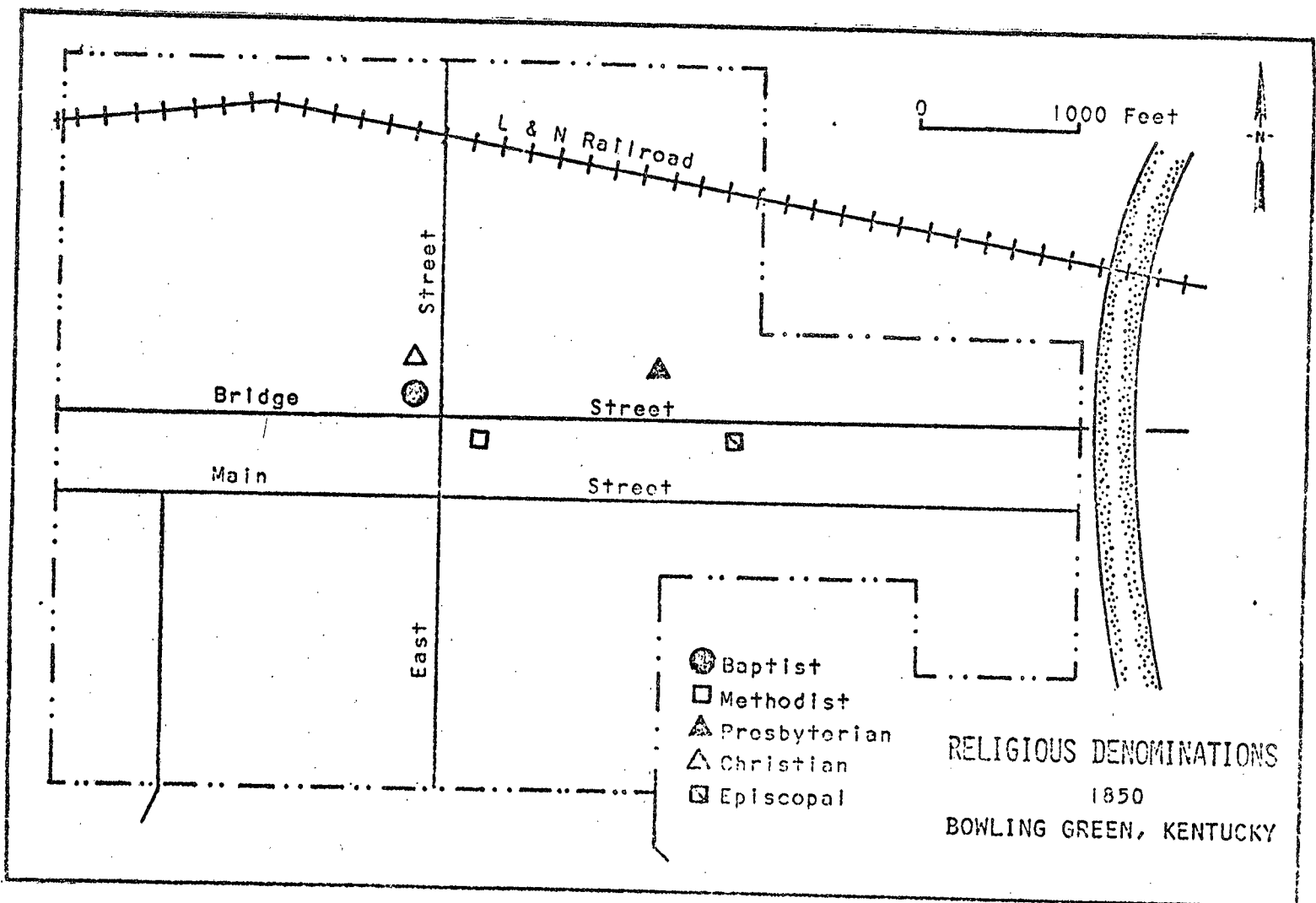
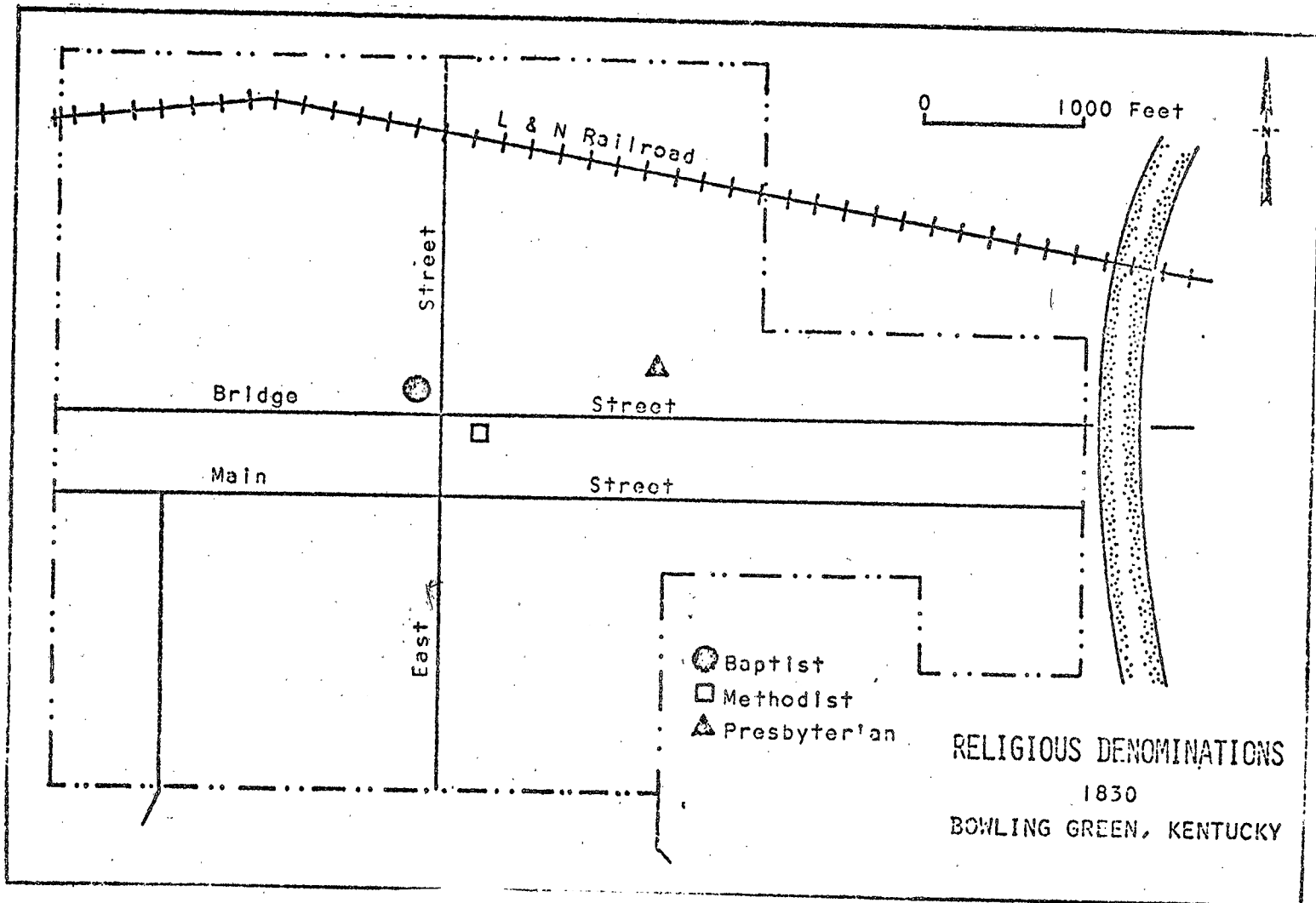
- |                |                         |
|----------------|-------------------------|
| ● Baptist      | ○ Church of Christ      |
| □ Methodist    | ⊕ Seventh-Day Adventist |
| △ Presbyterian | ⊙ Mormon                |
| ⊠ Union        |                         |
| ⊠ Christian    |                         |



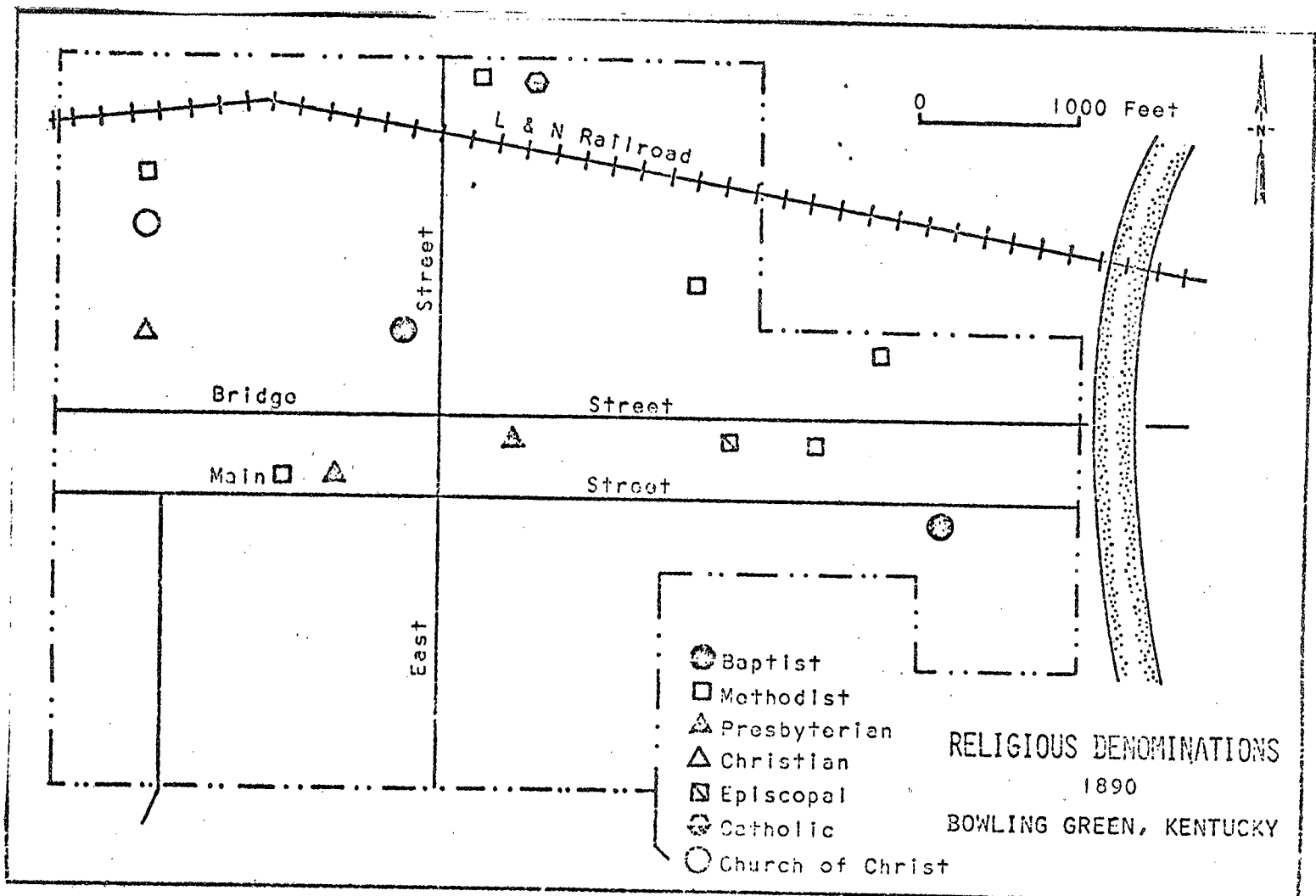
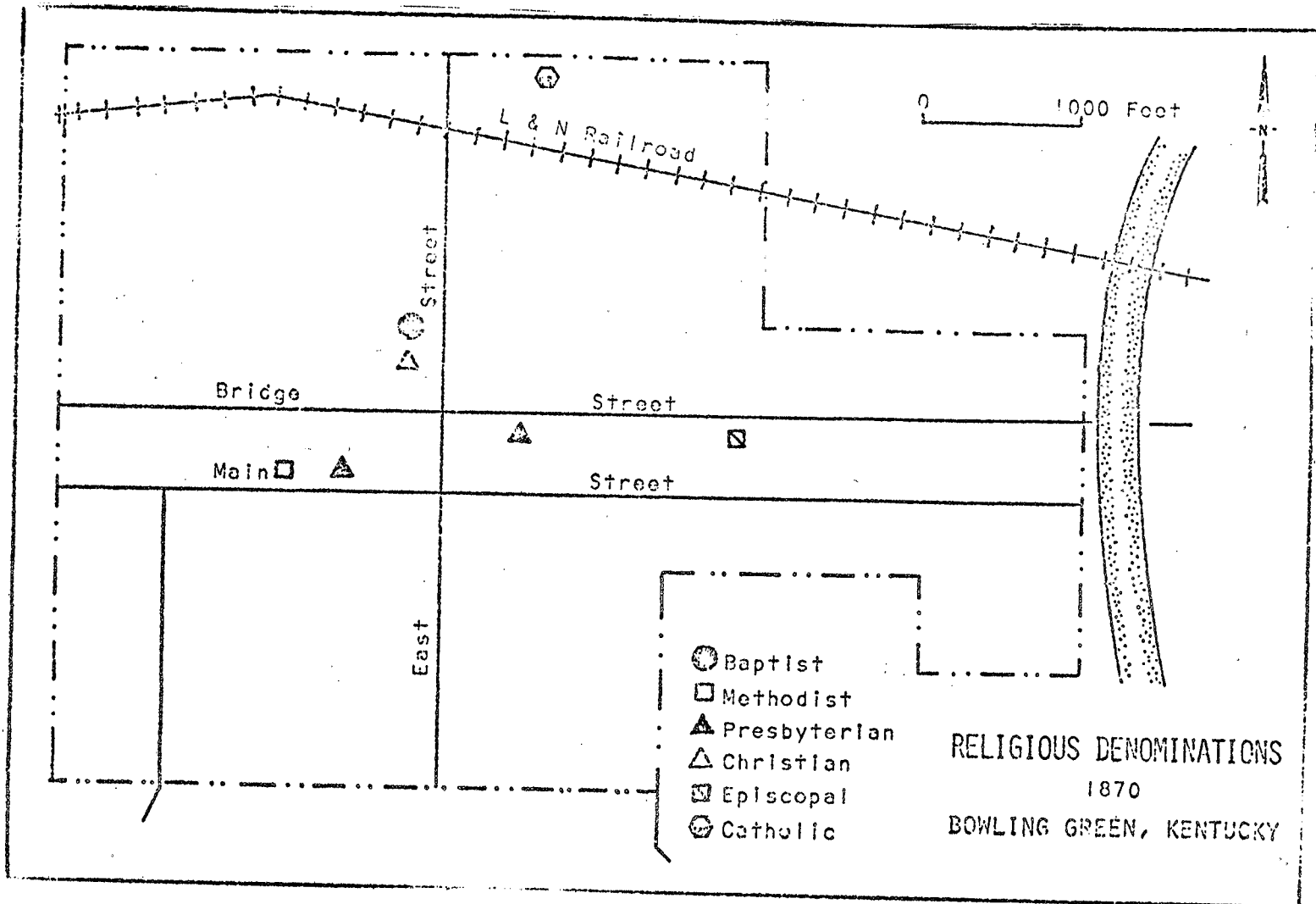
RELIGIOUS DENOMINATIONS  
1970  
WARREN COUNTY, KENTUCKY

- |                |                         |
|----------------|-------------------------|
| ● Baptist      | ○ Church of Christ      |
| □ Methodist    | ⊕ Seventh-Day Adventist |
| △ Presbyterian | ⊙ Nondenominational     |
| ⊠ Union        | ⊙ Church of God         |
| ⊠ Christian    | ○ Nazarene              |

Adams 1971

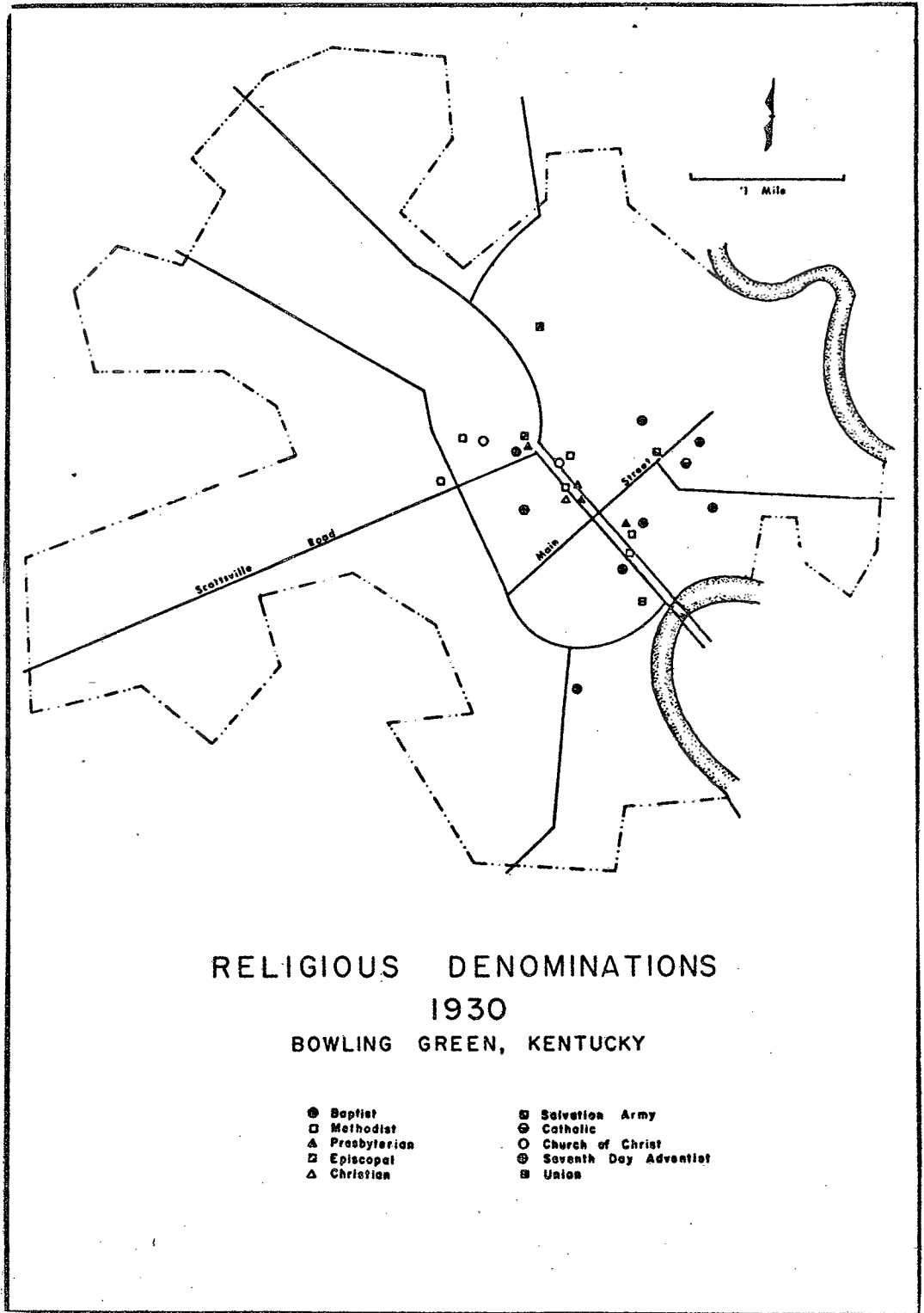
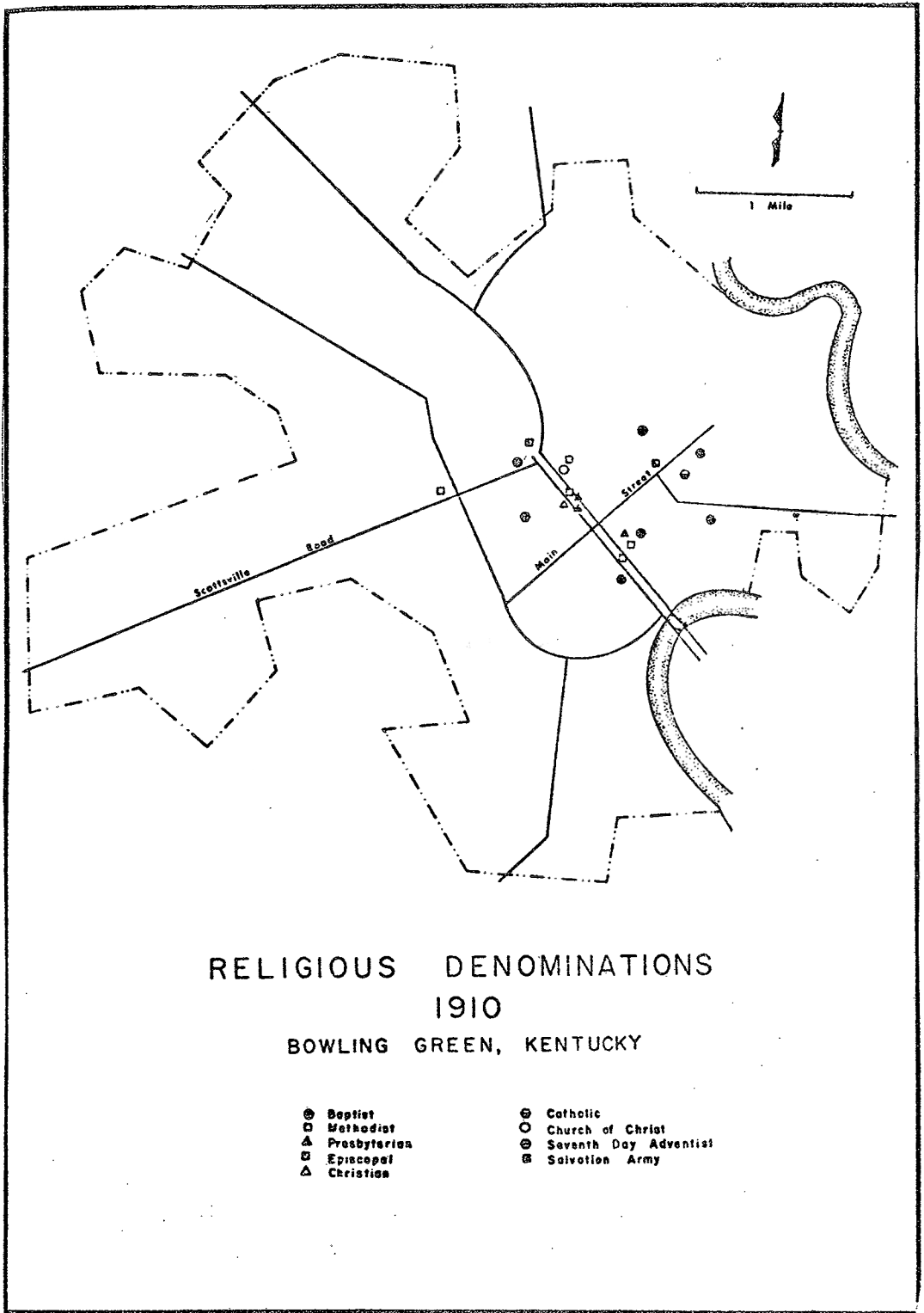


Adams 1971

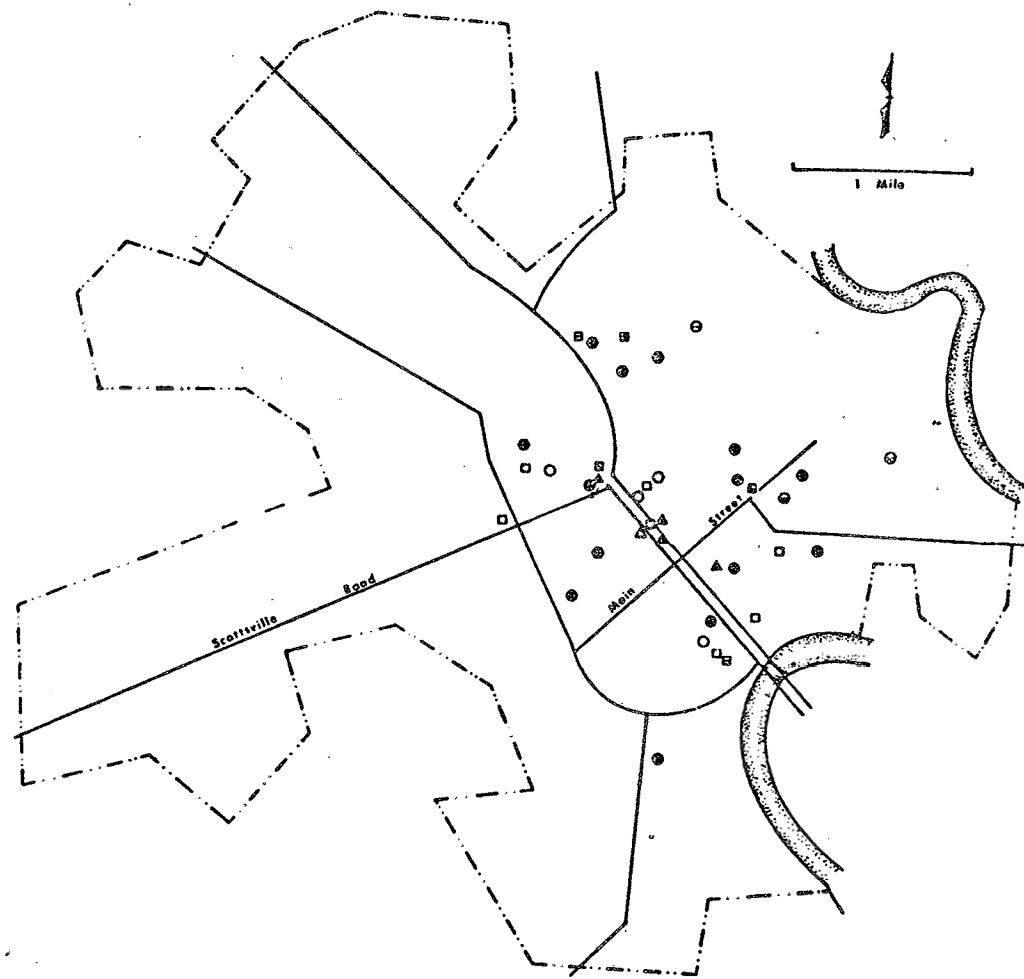


Adams 1971



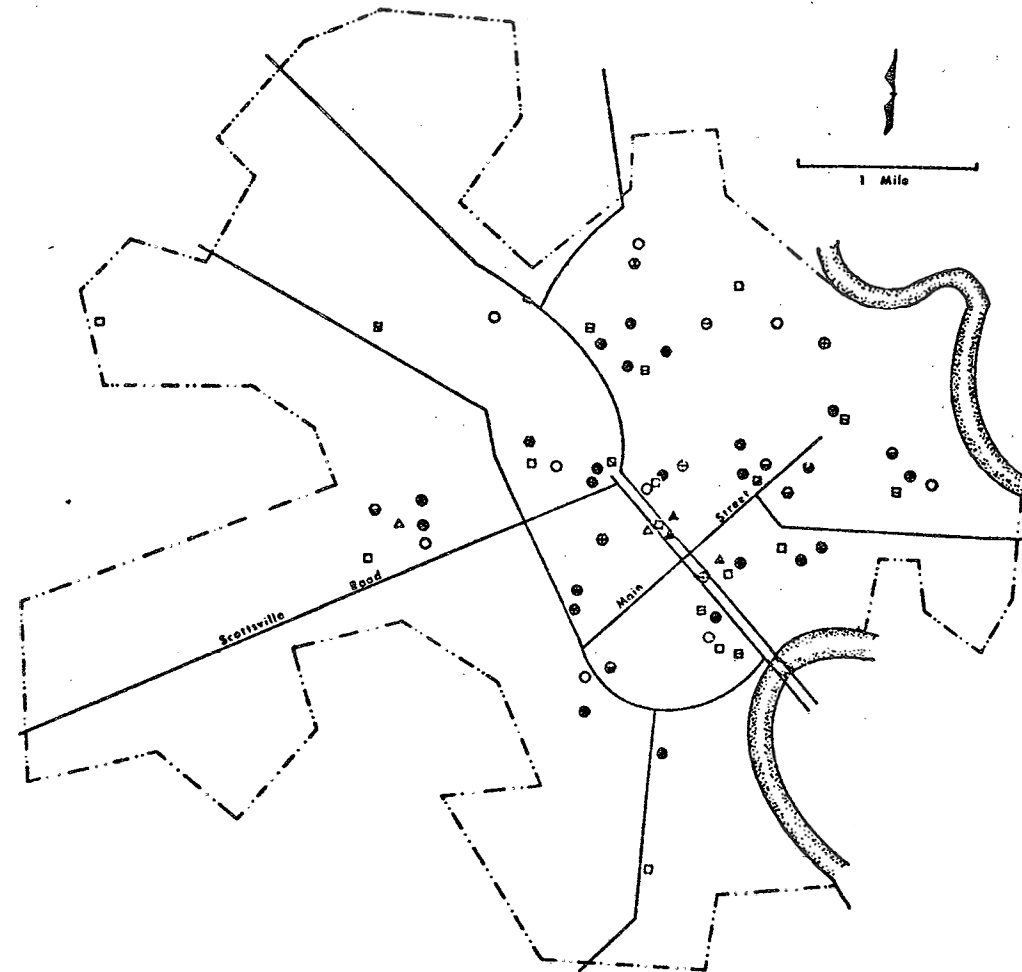


Adams  
1971



RELIGIOUS DENOMINATIONS  
1950  
BOWLING GREEN, KENTUCKY

- |                         |                     |
|-------------------------|---------------------|
| ● Baptist               | ■ Salvation Army    |
| □ Methodist             | ● Church of God     |
| ▲ Presbyterian          | ○ Nazarene          |
| ■ Episcopal             | ● Nondenominational |
| ▲ Christian             | ■ Pentecostal       |
| ● Catholic              | ● Jehovah's Witness |
| ○ Church of Christ      | ■ Union             |
| ● Seventh Day Adventist |                     |

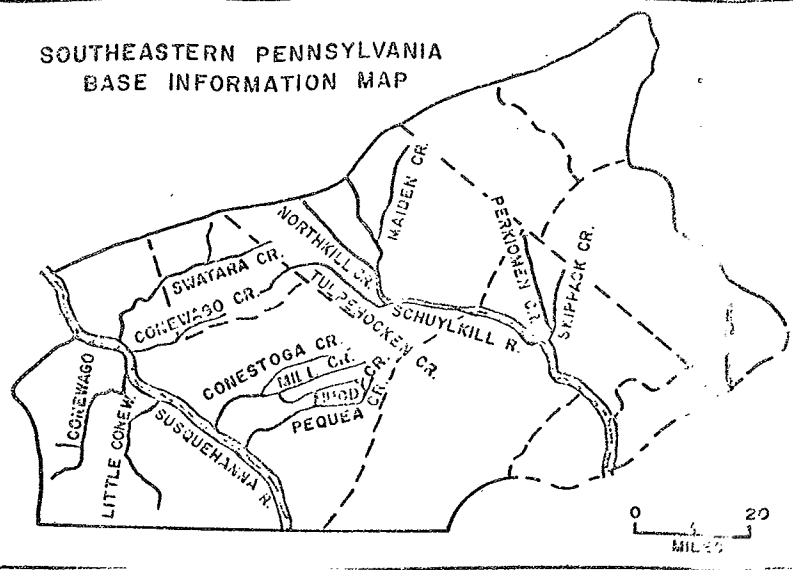


RELIGIOUS DENOMINATIONS  
1970  
BOWLING GREEN, KENTUCKY

- |                         |                     |
|-------------------------|---------------------|
| ● Baptist               | ● Gospel            |
| □ Methodist             | ● Church of God     |
| ▲ Presbyterian          | ○ Nazarene          |
| ■ Episcopal             | ● Nondenominational |
| ▲ Christian             | ■ Pentecostal       |
| ● Catholic              | ● Jehovah's Witness |
| ○ Church of Christ      | ● Mormon            |
| ● Seventh Day Adventist | ■ Lutheran          |
| ■ Salvation Army        |                     |

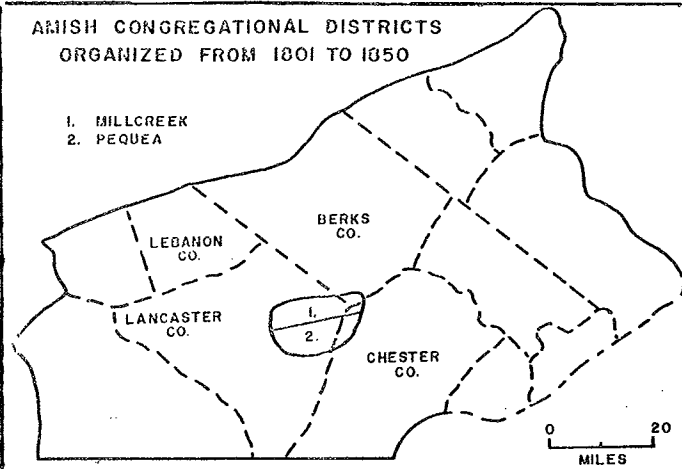
Adams  
1971

# SOUTHEASTERN PENNSYLVANIA BASE INFORMATION MAP



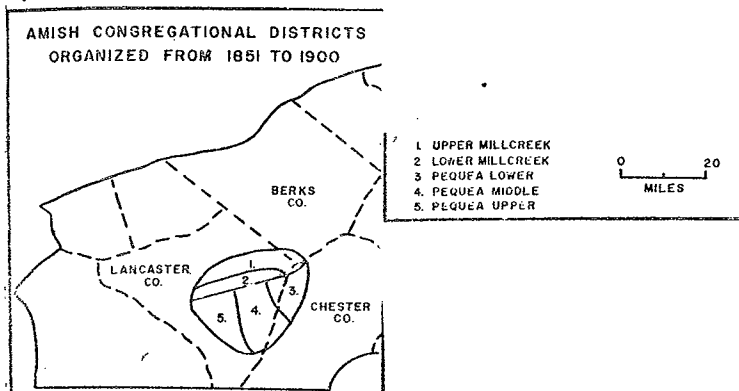
## AMISH CONGREGATIONAL DISTRICTS ORGANIZED FROM 1801 TO 1850

1. MILLCREEK
2. PEQUEA



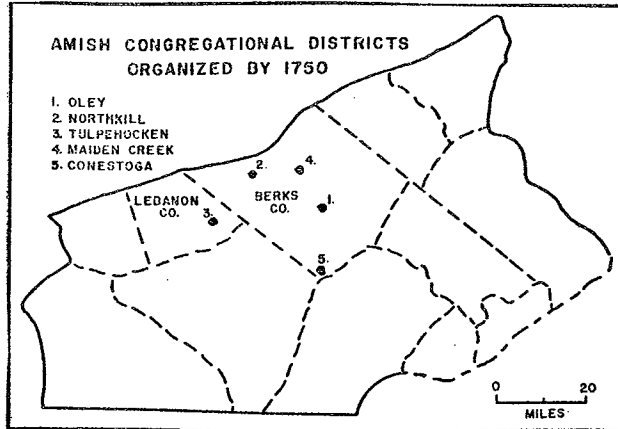
## AMISH CONGREGATIONAL DISTRICTS ORGANIZED FROM 1851 TO 1900

1. UPPER MILLCREEK
2. LOWER MILLCREEK
3. PEQUEA LOWER
4. PEQUEA MIDDLE
5. PEQUEA UPPER



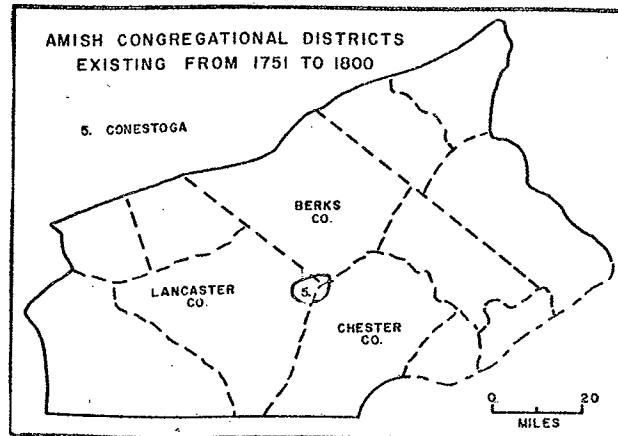
## AMISH CONGREGATIONAL DISTRICTS ORGANIZED BY 1750

1. OLEY
2. NORTHKILL
3. TULPEHOCKEN
4. MAIDEN CREEK
5. CONESTOGA



## AMISH CONGREGATIONAL DISTRICTS EXISTING FROM 1751 TO 1800

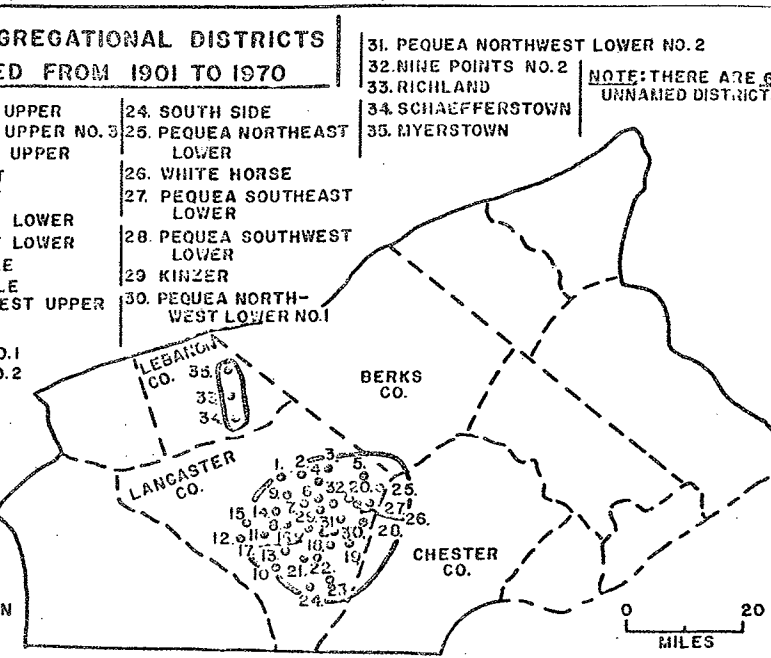
5. CONESTOGA



## AMISH CONGREGATIONAL DISTRICTS ORGANIZED FROM 1901 TO 1970

- |                               |                                  |                                  |
|-------------------------------|----------------------------------|----------------------------------|
| 1. MILLCREEK WEST UPPER       | 24. SOUTH SIDE                   | 31. PEQUEA NORTHWEST LOWER NO. 2 |
| 2. MILLCREEK EAST UPPER NO. 3 | 25. PEQUEA NORTHEAST LOWER       | 32. NINE POINTS NO. 2            |
| 3. MILLCREEK EAST UPPER       | 26. WHITE HORSE                  | 33. RICHLAND                     |
| 4. MILLCREEK WEST             | 27. PEQUEA SOUTHEAST LOWER       | 34. SCHAEFFERSTOWN               |
| 5. MILLCREEK EAST             | 28. PEQUEA SOUTHWEST LOWER       | 35. MYERSTOWN                    |
| 6. MILLCREEK EAST LOWER       | 29. KINZER                       |                                  |
| 7. MILLCREEK WEST LOWER       | 30. PEQUEA NORTHWEST LOWER NO. 1 |                                  |
| 8. SOUTH GROFFDALE            |                                  |                                  |
| 9. NORTH GROFFDALE            |                                  |                                  |
| 10. PEQUEA SOUTHWEST UPPER    |                                  |                                  |
| 11. DEAVER CREEK              |                                  |                                  |
| 12. MT. PLEASANT NO. 1        |                                  |                                  |
| 13. MT. PLEASANT NO. 2        |                                  |                                  |
| 14. RONKS                     |                                  |                                  |
| 15. GREENLAND                 |                                  |                                  |
| 16. PEQUEA NORTH UPPER MIDDLE |                                  |                                  |
| 17. PEQUEA SOUTH UPPER MIDDLE |                                  |                                  |
| 18. PEQUEA MIDDLE             |                                  |                                  |
| 19. J. K. LAPP                |                                  |                                  |
| 20. NINE POINTS I.            |                                  |                                  |
| 21. GEORGETOWN                |                                  |                                  |
| 22. EAST GEORGETOWN           |                                  |                                  |
| 23. PEQUEA LOWER MIDDLE       |                                  |                                  |

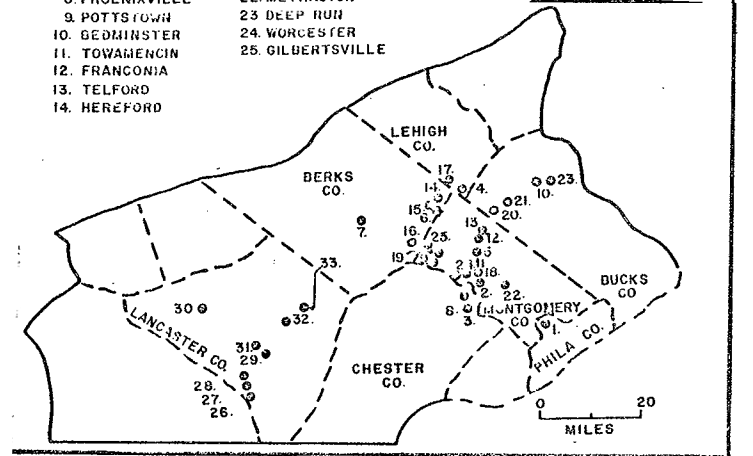
NOTE: THERE ARE 6 UNNAMED DISTRICTS



## MENNONITE CONGREGATIONAL DISTRICTS ORGANIZED BY 1750

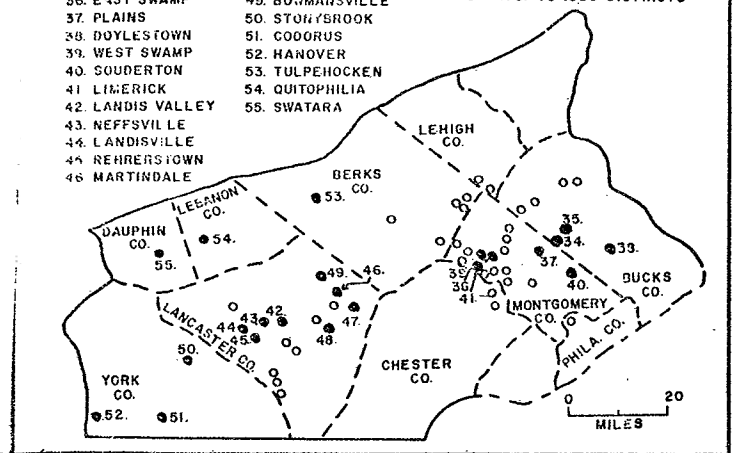
- |                  |                   |               |                |
|------------------|-------------------|---------------|----------------|
| 1. GERMANTOWN    | 15. DALLY         | 26. PEQUEA    | 31. LAMPETER   |
| 2. SKIPPAK       | 16. BOYERTOWN     | 27. CONESTOGA | 32. WEAVERLAND |
| 3. VALLEY FORGE  | 17. SAUCON        | 28. ROCK HILL | 33. GROFFDALE  |
| 4. UPPER MILFORD | 18. KULPVILLE     | 29. STRASBURG |                |
| 5. MAINLAND      | 19. SWAMP         | 30. MANHEIM   |                |
| 6. GOSHENHOPPEN  | 20. SELLERSVILLE  |               |                |
| 7. OLEY          | 21. ROCKHILL      |               |                |
| 8. PHOENIXVILLE  | 22. METHACTON     |               |                |
| 9. POTTSVILLE    | 23. DEEP RUN      |               |                |
| 10. GEDMINSTER   | 24. WORCESTER     |               |                |
| 11. TOWAMENCIN   | 25. GILBERTSVILLE |               |                |
| 12. FRANCONIA    |                   |               |                |
| 13. TELFORD      |                   |               |                |
| 14. HEREFORD     |                   |               |                |

DATE OF ORGANIZATION  
○ — ORGANIZED FROM 1683 TO 1750

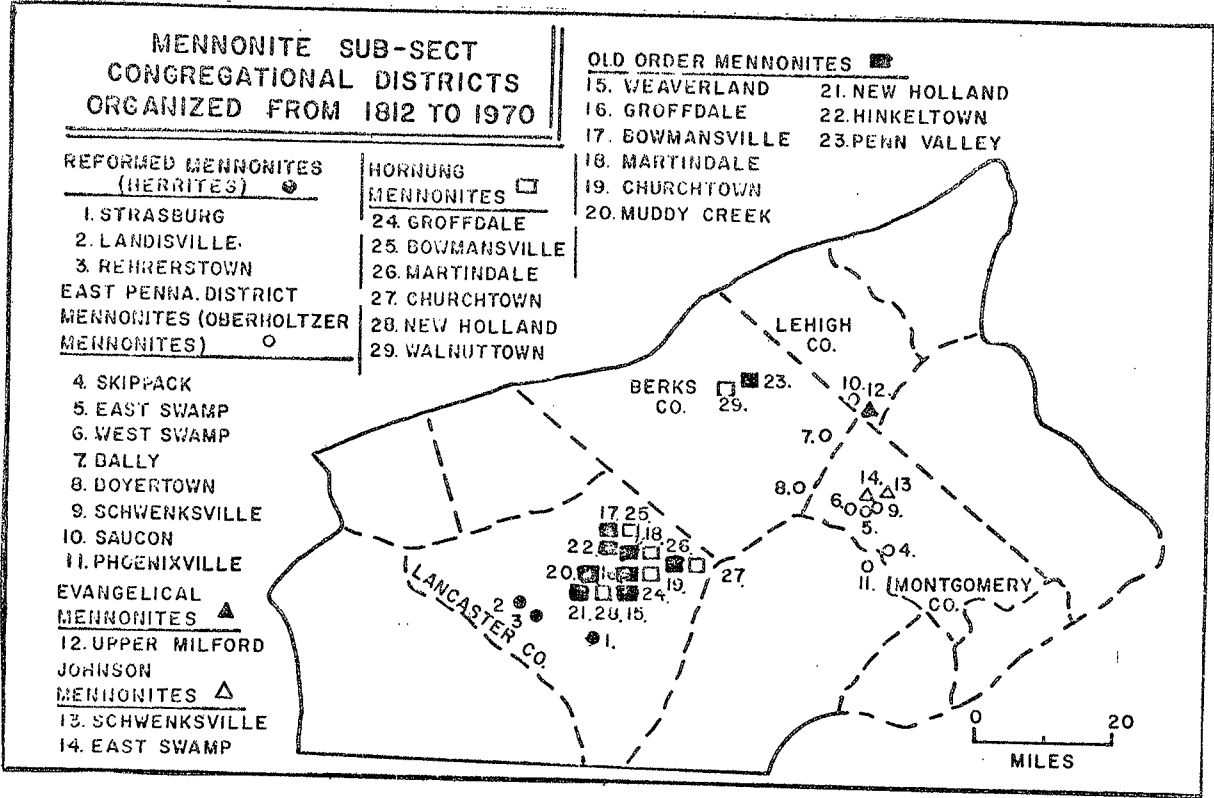
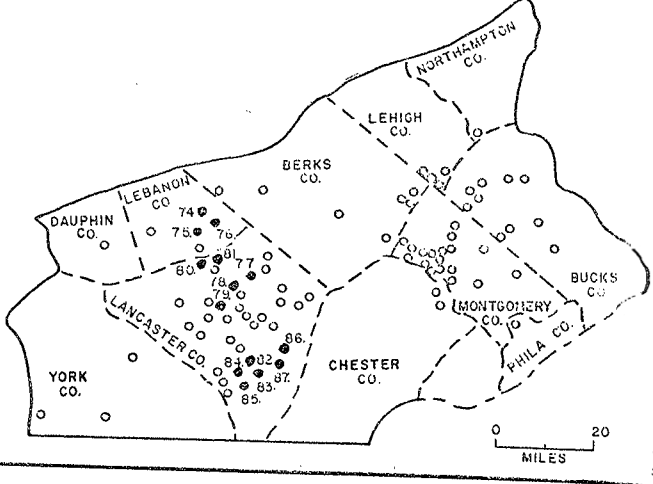
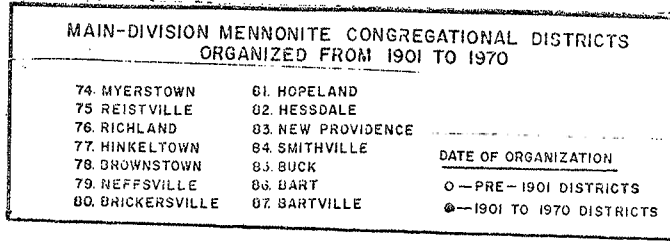
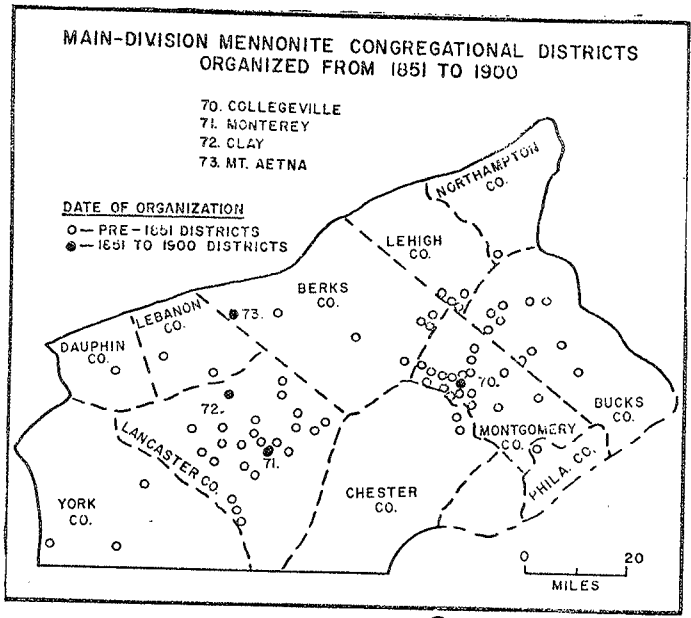
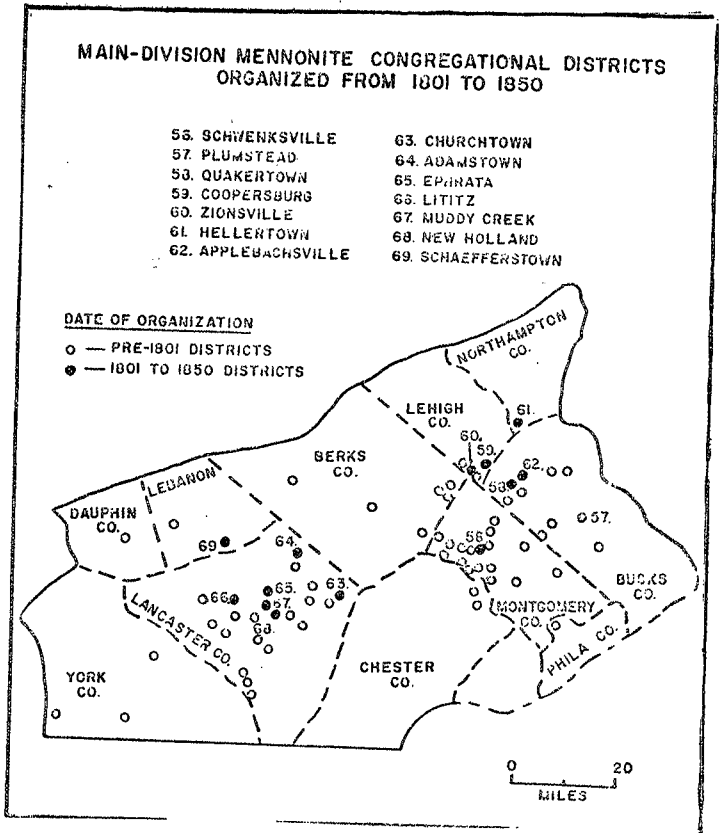


## MENNONITE CONGREGATIONAL DISTRICTS ORGANIZED FROM 1751 TO 1800

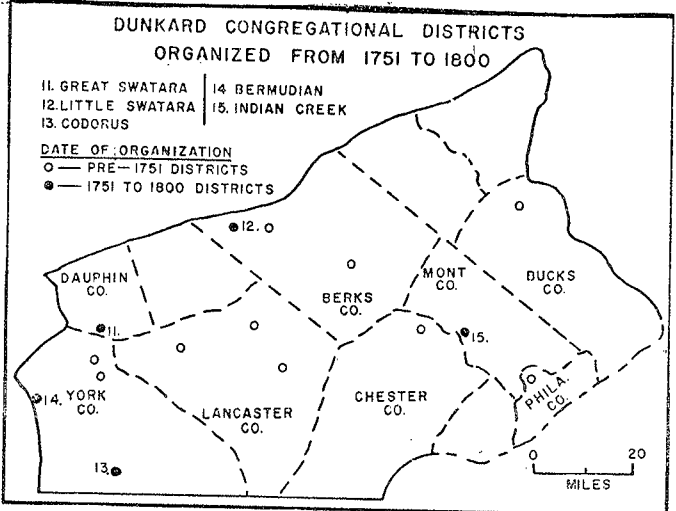
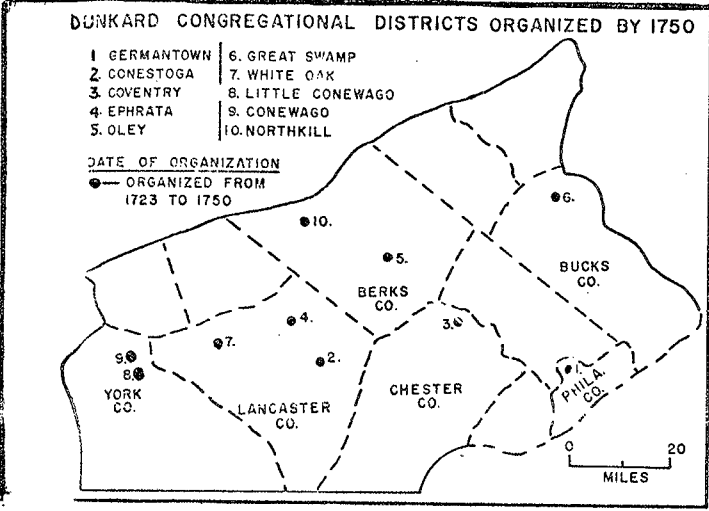
- |                   |                 |                            |
|-------------------|-----------------|----------------------------|
| 34. LEXINGTON     | 47. GOODVILLE   | DATE OF ORGANIZATION       |
| 35. BLOOMING GLEN | 48. BAREVILLE   | ○ — PRE-1751 DISTRICTS     |
| 36. EAST SWAMP    | 49. BOWMANVILLE | ● — 1751 TO 1800 DISTRICTS |
| 37. PLAINS        | 50. STONYBROOK  |                            |
| 38. DOYLESTOWN    | 51. COODRUS     |                            |
| 39. WEST SWAMP    | 52. HANOVER     |                            |
| 40. SOUDERTON     | 53. TULPEHOCKEN |                            |
| 41. LIMERICK      | 54. QUITOPHILIA |                            |
| 42. LANDIS VALLEY | 55. SWATARA     |                            |
| 43. NEFFSVILLE    |                 |                            |
| 44. LANDISVILLE   |                 |                            |
| 45. REHRERSTOWN   |                 |                            |
| 46. MARTINDALE    |                 |                            |



Hopple 1971



Hopple  
1971



Hopple 1972 57

